

NYSDA 2022 OFFSHORE WIND SOLICITATION ORECRFP22-1

# Fisheries Mitigation Plan

Public Version

Community Offshore Wind LLC

Lease OCS-A0539



nationalgrid | RWE

Table of Contents

14-A Fisheries Mitigation Plan – Narrative Component ..... 3

14-B Fisheries Mitigation Plan – Standardized Component ..... 29

14-C Fisheries Mitigation Plan Attachments ..... 96

## 14-A Fisheries Mitigation Plan – Narrative Component





## NYSERDA solicitation requirements

Our fisheries mitigation plan addresses each requirement laid out by NYSERDA in the Request for Proposal (RFP) while also introducing novel approaches to achieve a net-positive impact for fishery stakeholders and other marine users. The table below identifies each solicitation requirement.

*Table 14-1 Solicitation requirements*

<b>Solicitation requirement</b>	<b>Section</b>
Briefly present philosophy and approach to avoiding, minimizing, restoring, and offsetting the potential fisheries impacts of the proposed Project.	14.1
Present how the Proposer will use research, data, and stakeholder feedback to support decision making with respect to pre-construction surveys, site design, construction, operations, and decommissioning.	14.1
Describe how to identify relevant stakeholders and describe communication during survey work, and design, construction, operation, and decommissioning of the Project.	14.2.1
Describe how the Proposer will communicate with active vessels during site assessment and construction activities and facilitate proper notification to vessels and resource managers including coordination with F-TWG and New York State agencies.	14.2.2
Describe how the Proposer will work with the fishing industry to collect data, publish their own work in scientific journals, and coordinate with scientists and regulators.	14.3
Describe plans to conduct studies to establish baseline data.	14.3.1
Describe plans to conduct studies to determine how the proposed Project area is used by commercial and recreational fisheries in the region.	14.3.1
Describe plans to conduct studies to monitor for impacts.	14.3.2
Describe plans to conduct studies to assess changes attributable to Project activities.	14.3.2
Identify opportunities to develop or invest in collaborative research with the fishing industry.	14.3.3
Describe coordination with members of the F-TWG during data gathering and assessment.	14.3.3
Identify collaborative efforts by which the industry plans to standardize scientific methods, surveys, and monitoring plans across the region to enhance data compatibility and utility.	14.3.3

Coordinate with third-party scientists to provide Project data and access to the Project area for studies examining environmental and fishery sensitivities and impacts of offshore wind development.	14.4.1
Describe how data requests will be processed and any restrictions on data provision or access that may be required to protect trade secrets or maintain site security.	14.4.1
Identify ways to enhance site accessibility for the advancement of scientific and technological study.	14.4.1
Identify any financial commitment to third-party environmental research funding.	14.4.2
Describe how the Proposer will consider the potential adverse impacts of infrastructure design elements on fishing in the proposed Project area.	14.5.1
Demonstrate that the Project area and proposed site design allows for reasonable flexibility in the site layout to accommodate changes that may be needed in the future.	14.5.2
Outline how the Proposer will engage with stakeholder groups such as the F-TWG and other regional fishermen and shipping and navigation to determine Project layouts that address stakeholder concerns.	14.5
Identify the use of benthic habitat enhancement techniques that are applicable to promote added beneficial ecological improvement while offsetting adverse impacts.	14.5.2 14.7.2
Describe planned operational protocol to avoid, minimize, and mitigate impacts to fish, invertebrates and fisheries during Project construction and operation phases.	14.6.1
Describe how the Proposer will minimize potential loss of fishing gear due to interactions with structures deployed as a result of offshore wind energy development.	14.6.1
Describe the approach to claims of lost gear in the event of a snag that provides for a fair and timely review of the claim and appropriate compensation of impacted parties.	14.6.1
Describe the process for determining when mitigation strategies are insufficient and under what conditions to rehabilitate or restore fisheries in an alternative location or when the provision of compensation of some form may be appropriate.	14.6.2
Identify the potential fish and fisheries impact of activities associated with subsea cable routes.	14.7
Describe how the Proposer will develop a decommissioning plan, including coordination with fisheries stakeholders and any elements of the plan that can be identified at this stage.	14.8

Describe how the Proposer will determine where fisheries compensation is warranted.	14.9.1
Describe how the fisheries compensation plan was developed.	14.9.1
Describe how the Proposer will coordinate with the F-TWG and other entities in the design or review of the fisheries compensation plan.	14.9.1
Describe how the compensation plan will be administered by a non-governmental third-party to provide reasonable and fair compensation for impacts not sufficiently addressed through other means.	14.9.1
Outline any additional mitigation strategies not otherwise described that would improve the Plan and reduce impacts on the fishing community.	14.9.2
Outline any additional mitigation strategies not otherwise described that would improve the Plan and reduce impacts on the fishing community.	14.9.2

## 14.1. Summary

We recognize the significant economic value of commercial and recreational fisheries, and the important role fisheries have in garnering stakeholder support across the region, leading to successful permitting and community engagement. Based on the most recent national fisheries economics reports available, 23.6M pounds of fish and shellfish, worth over \$42M, were landed in New York State in 2019, harvested by about 1,300 commercial fishermen supporting over 42,000 total jobs in the seafood industry. In addition, in 2019, an estimated 13.4 million recreational fishing trips took place in New York, supporting about 4,700 jobs and over \$400M in related sales.<sup>40</sup> Furthermore, fishery stakeholders are among the groups most directly impacted by offshore wind development and early offshore wind projects in the United States have been challenged by fisheries participants as they have raised concerns about safety, access, navigation, environmental impacts, and the loss of fishable areas.

To address these concerns, we have had over 330 direct engagements with over 500 fishery participants and stakeholders to date. Our fisheries mitigation plan has a core focus on collaboration with fisheries, partner institutions, independent researchers, and other marine users to ensure we contribute to successful outcomes for offshore wind development and fishery stakeholders (Section 14.2).

[REDACTED]



[REDACTED]


[REDACTED] Our Plan revolve around [three main pillars](#):

1. Support research [REDACTED]
2. Design, construct, and operate with an avoidance-first strategy
3. Compensate [REDACTED]

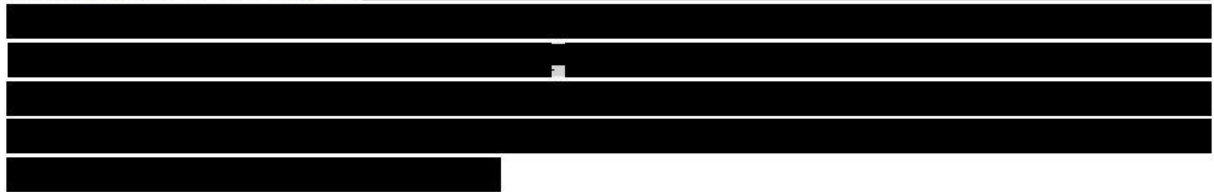
Figure 14-1 below illustrates our holistic fisheries mitigation plan and the various partners we will engage with to develop a successful project. We have begun to communicate with experts in the region and have compiled an initial list of potential partners (see Appendix 14-2). We are also pleased to

[REDACTED]

already have commitments (e.g., letters of support and MOUs) from several organization and research institutions with whom we will collaborate (detailed in Appendix 14-3).



Despite recent developments, significant knowledge gaps of the impact of offshore wind on fisheries remain. We will invest beyond the standard practice to ensure the pace of research keeps up with that of development in the region.



**Site Characterization Survey Mitigation:** This program will go beyond the standard site assessment survey requirements by including additional monitoring. Our site characterization survey mitigation also includes proactive communication and coordination with the fishing industry to minimize disruptions from survey related activity.



committing far beyond the minimum standard of two years post-construction.





[Redacted text block]

C

2. **Design, construct, and operate with an avoidance-first strategy.** We are developing our project with the goal of minimizing negative impacts on fishing in our lease zone, applying the mitigation hierarchy approach outlined in the BOEM guidelines for Fisheries Mitigation: avoid, minimize, rectify, reduce, and offset (Sections 14.5-14.8).<sup>43</sup>

**Minimal Impact Lease Area:** Our lease area met specific selection criteria in support of our goal to avoid impact to fishery activities where possible. [Redacted text]

D

**Collaborative Design Solutions:** Our approach to project design involves collecting input from commercial and recreational fishermen regarding the layout and design elements of the project to mitigate impacts and support continued fishing within the lease area. [Redacted text]

E



[Redacted text block]

F

[Redacted text block]

G

3. **Compensate** [Redacted text] We are committed to providing a compensation plan that accounts for direct effects of our development [Redacted text]


[Redacted text block]

<sup>43</sup> Guidelines for Mitigating Impacts to Commercial and Recreational Fisheries, BOEM, 2022.

[Redacted text]

**Fisheries Compensation Plan:** Our comprehensive compensation plan aims to offset the direct losses that fisherman and shoreside businesses may experience due to the construction, operation, and decommissioning of our project. Our financial commitment to this program will be consistent with BOEM's guidelines on fisheries mitigation and compensation. We are supportive of the development of a regionwide compensation system among coastal states to help promote consistency and transparency and reduce uncertainty regarding compensation. H

 [Redacted text block] I

 [Redacted text block] J

Our parent company, RWE, has already developed 18 offshore wind projects globally including extensive experience collaborating with stakeholders on fisheries mitigation strategies. [Redacted text block]

### 14.2. Communication and collaboration

Communication and collaboration are at the core of our mitigation plan. We are committed to **working towards meaningful co-use of our lease site**. In line with our inclusive project development, we aim to create a two-way feedback loop with fisheries and eliminate or reduce uncertainty about potential impacts and opportunities our project will bring to commercial and recreational fisheries. The core of our approach is to: **1) Identify key stakeholder groups, 2) Ensure effective communication with fisheries and 3) Drive continuous collaboration with the fishing industry**

#### 14.2.1. Identify key stakeholder groups

As further detailed in Chapter 16, **we prioritize proactive stakeholder engagement** [Redacted text block] We have identified relevant fisheries and other maritime

stakeholders that may be impacted by our project. [REDACTED]  
[REDACTED]  
[REDACTED]

Relevant fisheries stakeholders to our project are **Commercial fisheries** whose operations contribute to the local and regional economy, **Recreational fisheries** who use our project area for charter, private, and party boat fishing and **other marine interest groups** who may be impacted by our project in various ways

**Commercial fisheries.** [REDACTED]

[REDACTED] According to federal Vessel VTR data, the primary species harvested from commercial fisheries in the lease area are Atlantic sea scallop and Atlantic surf clam. Key commercial ports with landings from within the lease area include Atlantic City, Barnegat Light, Point Pleasant, and Cape May, New Jersey. Other ports with commercial harvest include Long Beach and Montauk, New York; New Bedford, Massachusetts, and ports in the Hampton Roads area of Virginia. See Appendix 14-4 for maps of commercial activity in and around the lease area.

[REDACTED]

**Recreational fisheries.** Available data on recreational fisheries operating in and transiting through the New York Bight [REDACTED]

[REDACTED]

[REDACTED] Recreational fishing areas adjacent to the lease area include the Fingers, Triple Wrecks South, and the Corvallis wreck, and recreational vessels transit through the lease area to fish in areas farther offshore. The ports with recreational boaters most likely to transit through or fish within the lease area are Barnegat Light, Point Pleasant, Cape May, Little Egg Inlet, and Ocean City, New Jersey, Jones Inlet, New York, and other local ports.

**Other marine interest groups.** In addition to fishery stakeholders, our project may impact whale and dolphin-watching businesses, shore-based wildlife viewing, diving, recreational boating, sailing, surfing, and kayaking who currently use our lease area or potential export cable routes for their activities. Our project may also impact fishing organizations, fish dealers and processors, bait and tackle shops, fishing tournaments, marinas and boat ramps, marine tourism businesses, environmental organizations, as well as state and federal agencies and management entities.

[REDACTED]

### 14.2.2. Ensure effective communication with fisheries

We have a well-developed communication plan to ensure active communication that meets fishery needs and is mindful of stakeholder fatigue (see Appendix 16-8). We recognize that fisheries stakeholders have many demands on their time and want to ensure each engagement is meaningful. In all our communications, [REDACTED]

[REDACTED]

[REDACTED] Additionally, vessel activity within the area will be managed using a safety management system (SMS), and our survey and support vessels will maintain bridge-to-bridge communications with vessels in the area.

[REDACTED]

[REDACTED]

[REDACTED]

[REDACTED] [REDACTED] [REDACTED]

[REDACTED] [REDACTED] [REDACTED]

[REDACTED] [REDACTED] [REDACTED]

[REDACTED] [REDACTED] [REDACTED]

[REDACTED] [REDACTED] [REDACTED]

### 14.2.3. Drive continuous collaboration with the fishing industry

Throughout each stage of our development, our engagement with fishery stakeholders will involve active and continuous collaboration. [REDACTED]

[REDACTED]

[REDACTED]

### 14.3. Monitoring and research

As offshore wind develops in the US, there are opportunities to better understand the effects it may have on the ecological communities in the region. [REDACTED]

[REDACTED]

[REDACTED]

[REDACTED] Our monitoring and research plan has three main objectives: 1) **Establish credible baselines**, 2) **Monitor, assess and quantify impacts throughout project lifetime** and 3) **Collaborate with fisheries and research partners and coordinate with other developers**. A summary of our monitoring and research activities throughout the different phases of the development can be found in the table below:

---

[REDACTED]	[REDACTED]
[REDACTED]	[REDACTED]
[REDACTED]	[REDACTED]
[REDACTED]	[REDACTED]
[REDACTED]	[REDACTED]



[REDACTED]

We have **proactively engaged with our local fisheries advisors** to identify fisheries and participants that may be operating in the lease area when surveys are planned. [REDACTED]

[REDACTED]

[REDACTED] Furthermore, our team is **actively working with fishermen to avoid and minimize interactions during the survey campaign through accommodation.** [REDACTED]

[REDACTED]

#### 14.3.2. Monitor, assess, and quantify impacts

We will monitor for impacts of our project development on the baselines established pre-construction.

[REDACTED] we will **isolate impacts from our development versus those from other sources,** [REDACTED]

We will work closely with NOAA Fisheries and our research partners, in consultation with ROSA, F-TWG, the fishing industry, and other developers to develop the most appropriate sampling strategies and monitoring plans.

[REDACTED]

We have developed **specific programs to monitor the impacts** of our project in different ways:



[REDACTED]

[REDACTED]



[REDACTED]

[REDACTED]

[REDACTED]

[REDACTED]

### 14.3.3. Collaborate with fisheries, research partners, and other developers

Given the limited number and relative infancy of offshore wind developments in the Northeast region to date, there has historically been a lack of monitoring and research coordination amongst existing sites. Multiple regional sites working together in a consistent manner would bring additional value to the scientific understanding of how offshore wind development is affecting regional resources. [REDACTED]

[REDACTED] We are committed to working with other developers and scientific partners to promote a coordinated approach to environmental monitoring in the New York Bight region, [REDACTED]

**Collaborative research.** Offshore wind development is a huge opportunity for collaborative research with the fishing industry to both collect data, and more importantly, to inform what research is most valuable and essential for long-term sustainable fisheries in this region. To answer the multitude of research questions surrounding the effects of offshore wind development, we must have close collaboration between researchers, fishing industry members, developers, and regulators to address concerns and promote effective coexistence. Fortunately, there are numerous regional entities that have already identified key research priorities. [REDACTED]

[REDACTED]. Our team will engage with F-TWG to solicit input and recommendations early in the development of our fisheries monitoring plan. We will also seek their recommendations on our efforts to promote a more coordinated approach to monitoring fisheries resources in the New York Bight. We will prepare and present summaries of our monitoring results at regional scientific and fishery management meetings.

**Regional standardization.** Another challenge facing researchers is the lack of standardization in terms of data collected as well as collection methods. [REDACTED]

---

[REDACTED]

[REDACTED]

We are also committed to working with other developers to pursue the development of a coordinated fisheries monitoring program within the New York Bight. [REDACTED]

[REDACTED]

[REDACTED]

[REDACTED]

[REDACTED]

#### 14.4. Supporting other research

Offshore wind sites can play an important role in supporting other research by serving as fixed platforms for research opportunities. The development of our wind farm will result in a tremendous amount of data and resources that can advance research in offshore wind development in the US. [REDACTED]

[REDACTED] Our lease area is centrally located and could serve as an important area to link research on migratory species and oceanographic patterns throughout the region. **Our team is committed to leveraging additional research within the lease area and supporting research partnerships that will enhance our understanding of this ecosystem.** [REDACTED]

[REDACTED]

[REDACTED]

[REDACTED]

##### 14.4.1. Coordination with independent researchers

There are numerous oceanographic and atmospheric research institutions in the region that may want to attach research equipment to offshore wind foundations. To support these efforts, we are prepared to engage in the following activities:

- Explore utility of project data to ecosystem and other resource assessments.
  - Collaborate with researchers and educators [REDACTED]
  - Provide public access to research and monitoring data within the bounds of federal confidentiality requirements necessary to protect individual fishing entities.
  - Develop a data sharing and confidentiality policy [REDACTED]
- [REDACTED]
- [REDACTED]
- [REDACTED]

[REDACTED]

To enhance site accessibility for the advancement of scientific and technological study, we will collaborate with independent researchers on their needs and solicit feedback on ways to improve their interaction with our development resources.

[REDACTED]

[REDACTED]

[REDACTED]

[REDACTED]

#### 14.5. Site design considerations

[REDACTED]

[REDACTED]

---

[REDACTED]

[Redacted text block]

**D** [Redacted text block]

**E** [Redacted text block]

[Redacted text block]

[Redacted]	[Redacted]	[Redacted]
[Redacted]	[Redacted]	[Redacted]
[Redacted]	[Redacted]	[Redacted]
[Redacted]	[Redacted]	[Redacted]
[Redacted]	[Redacted]	[Redacted]

[Redacted text block]

[REDACTED]

[REDACTED]

[REDACTED]

[REDACTED]

[REDACTED]

[REDACTED]

[REDACTED]

[REDACTED]

[REDACTED]

[REDACTED]

**F Safety and fishery adaptation program.** Promoting safety for commercial and recreational fishermen and other mariners operating in the project area is a top priority. **Marine safety will be integrated collaboratively with the input of the fishing and maritime industries throughout our project design process and development of supporting program** [REDACTED]

[REDACTED]

[REDACTED]

[REDACTED]

[REDACTED]

[REDACTED]

[REDACTED]

[REDACTED]

[REDACTED]

[REDACTED]

[REDACTED]

[REDACTED]

[REDACTED]

[REDACTED]

[REDACTED]

[REDACTED]

[REDACTED]

[REDACTED]

[REDACTED]

[REDACTED]

[REDACTED]

[REDACTED]

[REDACTED]

[REDACTED]

[REDACTED]

[REDACTED]

[REDACTED]

[REDACTED]

[REDACTED]



[REDACTED]

[REDACTED]

[REDACTED]

[REDACTED]

#### 14.5.3. Enable collaboration between the industry and our project team

[REDACTED]

We are sensitive to feedback from commercial fishermen that their input should be considered early in the design process. Our team is resolving this issue by working proactively to bring our engineers together with fishermen to create a two-way dialogue that ensures our engineering team understands the bottom-tending fishing gear and the needs and concerns of the fishing industry. We are also engaged with recreational fisheries to understand their transit patterns and use of the project area. **Our fisheries team is continuously active across the project's workstreams and meets regularly with project engineers to provide sustained fisheries input on design elements** such as turbine spacing and layout, use of transit lanes, axes of turbine orientation, and cable layouts.

We have also facilitated direct communication between fishery participants and our technical team. In May 2022, we organized a site visit on commercial scallop and clam vessels in Cape May, NJ for fishing industry members to meet directly with project engineers, promoting technical understanding of scallop and clam dredge gear configuration and operation. This direct communication and opportunity for fishermen to engage with project engineers will continue to improve our overall design and project layout throughout the pre-construction phase.

#### 14.6. Construction and operation

[REDACTED]

[REDACTED] Our approach during construction and operation has two main objectives: (1) Develop effective mitigation protocols to minimize impact, and (2) Monitor key performance indicators to assess impact.

#### 14.6.1. Develop effective mitigation protocols to minimize impacts

**Fish, invertebrates and fisheries.** We are committed to avoiding, minimizing, and mitigating impacts to fish, invertebrates, and fisheries during construction and operations. [REDACTED]

[REDACTED]

[REDACTED]

[REDACTED]

**Fishing gear.** While every effort will be made to avoid and deconflict fisheries impacts prior to construction and operation, the project has established a gear loss claim procedure for loss or damage to fishing gear. The procedure establishes the reporting process for fishermen who experience a gear loss or damage associated with the project's offshore operations. A Survey Fishing Gear Incident Form will be used by contracted survey vessels to report any gear interactions, and a Gear Loss or Damage Claim Form is available to fishermen who experience a gear loss or damage associated with vessels contracted to the project. We will assist fishermen with gear loss claims. An annual claims' summary will be shared with BOEM.

We acknowledge the concerns expressed by fishermen regarding the need to manage different claim processes for gear loss across developments. **To increase consistency, we are committed to working with other leaseholders to develop consistent procedures and minimize the burden to those fishermen.**

[REDACTED]

## 14.7. Considerations for subsea cables

Subsea cable routing poses several complex issues that are important to address to achieve compatibility with fisheries. Our goal is to achieve a cable design that accounts for external hazards, constraints, and design objectives while also upholding our commitment to the mitigation hierarchy pyramid. Our approach to subsea cables has three main components: (1) Responsible cable management, [REDACTED] industry expertise and collaboration.

We are committed to following the guidelines recommended by NYSERDA's Draft Offshore Wind Cable Corridor Constraints Assessment and will optimize for minimizing and mitigating impacts while also looking for opportunities to go beyond the standards set from prior projects to address the unique constraints, opportunities, schedule, and costs for siting offshore wind cables.<sup>59</sup>

### 14.7.1. Responsible cable management

[REDACTED]

[REDACTED]

[REDACTED]

[REDACTED]

### 14.7.3. Industry expertise and collaboration

[REDACTED]

---

<sup>59</sup> NYSERDA's Draft Offshore Wind Cable Corridor Constraints Assessment (Attachment A), NYSERDA. 2022.



[REDACTED]

[REDACTED]

### Compensation [REDACTED]

[REDACTED]

[REDACTED] (1) Fair and timely compensation, [REDACTED]

#### 14.9.1. Fair and timely compensation

##### **H** Fisheries Compensation Plan. [REDACTED]

[REDACTED]

[REDACTED]

[REDACTED]

Our fisheries compensation plan will be developed in consultation with the commercial and recreational fisheries, the respective state agencies, and fisheries working groups, including F-TWG. Our marine affairs team is closely following the ongoing dialogue between nine Atlantic coastal states, BOEM, and the Special Initiative for Offshore Wind (SLOW) focused on the development of a third-party administrator to manage

---

60 Guidelines for Mitigating Impacts to Commercial and Recreational Fisheries, BOEM. 2022.

a claims process for fisheries compensation. We anticipate that the states' pending request for information on this issue will result in an independent process that will bring consistency and transparency to the process for fisheries compensation and reduce uncertainty around compensation. We are supportive of a consistent, regionwide compensation system if one is developed among coastal states.

[REDACTED]



[REDACTED]

[REDACTED]



[REDACTED]

[REDACTED]

#### 14.10. Additional considerations

One of the key differentiators and strengths Community Offshore Wind brings to this project proposal is our highly experienced Fisheries team. Our Fisheries team members are extremely knowledgeable of the industry, having been collectively involved in all the NYSERDA and BOEM recommended working groups and industry organizations. [REDACTED]

---

61 Executive Order 14008: Tackling the Climate Crisis at Home and Abroad. 2021.

## 14-B Fisheries Mitigation Plan – Standardized Component

# **Fisheries Mitigation Plan for Community Offshore Wind**

## **Version 1.0**

**Prepared pursuant to [contract number, date (TBD)]**

with

**New York State Energy Research and Development  
Authority**  
Albany, NY

**Prepared by**

**Community Offshore Wind, LLC**

353 North Clark #3000, Chicago, IL 60654



**January 2023**

*Record of revision*

Record of revision		
Revision date	Description of changes	Revision on pages
26 January 2023	Initial plan submission	All (first version of document)

*Communication officers, contact information and links*

Communication officers, contact information and links		
Name/Title	Role	Contact Information
Deirdre Boelke, Fisheries Liaison	Primary Point of Contact for Fisheries Mitigation Plan and commercial and recreational fisheries	████████████████████ ████████████████
Michelle Duval, Fisheries Liaison	Primary Point of Contact for commercial and recreational fisheries	████████████████████ ████████████████
Rick Robins, Marine Affairs Manager	Primary point of contact for marine affairs and responsibility for Fisheries Liaisons	████████████████████ ████████████████
Katherine Miller, Federal Permitting Project Manager	Primary point of contact for Environmental Mitigation Plan	████████████████████ ████████████████
Alanna Russo, Head of Strategic	Primary point of contact for Stakeholder Management Plan	████████████████████ ████████████████

---

Engagement

---

Daniel Sieger,

Responsible for Development Team



Head of Development



## Table of contents

1. Summary.....	9
1.1. Overall philosophy and principles.....	9
1.2. Overall approach to incorporating data and stakeholder feedback .....	11
1.3. Existing guidance and best practices that will be followed .....	12
2. Communications and collaboration approach .....	14
2.1. Overview and communication plan objectives .....	14
2.2. Communication officers/positions, responsibilities, and contact information .....	16
2.3. Identification of fishing industry stakeholders.....	20
2.4. Participation in stakeholder and technical working groups .....	22
2.4.1. Communication with F-TWG.....	22
2.4.2. Communication with other New York State agencies .....	22
2.4.3. Communication with other stakeholder and working groups .....	22
2.4.4. Communication and collaboration with other developers .....	24
2.5. Communication methods and tools .....	25
2.5.1. Methods by phase .....	25
2.5.2. Communication with vessels.....	26
3. Monitoring and research pre-, during, and post-construction .....	29
3.1. Identification of scope of monitoring activities/studies .....	29
3.2. Baseline data and characterization approach.....	31
3.2.1. Existing literature and data of benthic and fisheries resources .....	31
3.2.2. Data collected of benthic and fisheries resources.....	33
3.3. Monitor for potential impacts during each phase .....	34
3.4. Assess and quantify changes to fishery resources.....	35
3.5. Assess potential changes to commercial and recreational fishing activities .....	35
3.5.1. Current and historical usage .....	35
3.5.2. Changes in usage .....	36
3.6. Addressing data gaps .....	36
3.7. Data availability.....	37
4. Supporting other research.....	38

4.1.	Support of collaborative research .....	38
4.2.	Handing/processing requests .....	39
4.3.	Proposed restrictions .....	39
4.4.	Financial commitment for third party research .....	40
4.5.	Proposed or existing commitments/collaborations .....	41
5.	Proposed mitigation of impacts to benthic/fisheries resources .....	42
5.1.	Potential impacts/risks and mitigation measures by project stage .....	42
5.2.	Coordination with F-TWG and other stakeholders .....	44
6.	Proposed mitigation of impacts to the recreational and commercial fishing industry .....	46
6.1.	Potential impacts/risks and mitigation measures by project stage .....	46
6.1.1.	General approach to avoiding and mitigating fishing gear loss .....	51
6.1.2.	Processing claims for lost fishing gear .....	53
6.2.	Coordination with F-TWG and other stakeholders .....	55
7.	Considerations for subsea cables .....	57
7.1.	Mitigation strategies for subsea and overland cables .....	57
8.	Project decommissioning .....	58
8.1.	Potential impacts based on available information and experience .....	58
8.2.	Approach for developing plan and coordination with stakeholders .....	59
9.	(Optional) fisheries compensation plan .....	61
9.1.	Consideration of compensation plan .....	61
9.2.	Approach to developing compensation plan .....	63
9.2.1.	Coordination with stakeholders .....	63
9.2.2.	Third-party administration .....	63
10.	Additional considerations .....	65
10.1.	Additional mitigation strategies and FMP refinement .....	65
10.2.	Process for updating the FMP .....	66

## List of tables

Table 2-1	Communication officers, responsibilities and contact information .....	16
Table 2-2	Communication and outreach methods by phase .....	26

Table 2-3 Fishing vessel communication strategy .....	27
Table 3-1 Monitoring and research mitigation measures and commitments .....	30
Table 5-1 Risks and mitigation measures for fisheries by project stage.....	42
Table 6-1 Risks and mitigation measures for recreational/commercial fishing by project stage.....	46
Table 6-2 Avoidance and mitigation measures for fishing gear loss .....	51
Table 6-3 Gear loss claims process .....	54
Table 8-1 Decommissioning plan considerations .....	59
Table 9-1 Fisheries mitigation programs .....	61

## Acronyms and abbreviations

Acronym/abbreviation	Definition
ACP	American Clean Power Association
AIS	Automatic Identification System
BOEM	Bureau of Ocean Energy Management
Community Offshore Wind	Community Offshore Wind LLC
COP	Construction and Operations Plan
CZM	Coastal Zone Management
EFH	Essential Fish Habitat
EMP	Environmental Mitigation Plan
EMF	Electromagnetic Fields
E-TWG	Environmental Technical Working Group
FMP	Fisheries Mitigation Plan
FR	Fisheries Representative
FTA	Fisheries Technical Advisor
F-TWG	Fisheries Technical Working Groups
ICES WGOWDF	International Council for the Exploration of the Sea Working Group on Offshore Wind Development and Fisheries
MAFMC	Mid-Atlantic Fishery Management Council
NCCOS	National Centers for Coastal Ocean Science
NEFMC	New England Fishery Management Council
NEFSC	Northeast Fisheries Science Center
NGOs	Non-government organizations
NMFS	National Marine Fisheries Service
NOAA	National Oceanic and Atmospheric Administration

NYSDEC	New York State Department of Environmental Conservation
NYSERDA	New York State Research and Development Authority
OFCC	Oregon Fisherman’s Cable Committee
RFP	Request for Proposals
RODA	Responsible Offshore Development Alliance
ROSA	Responsible Offshore Science Alliance
RWSC	Regional Wildlife Science Collaborative
SIOW	Special Initiative on Offshore Wind
SMAST	School for Marine Science & Technology (University of Massachusetts-Dartmouth)
SMS	Safety Management System
US	United States of America
USFWS	US Fish and Wildlife Service
VIMS	Virginia Institute of Marine Sciences

# 1. Summary

## 1.1. Overall philosophy and principles

*This section should describe the overall philosophy and principles the developer will follow to avoid, minimize, restore, and off-set potential fisheries impacts.*

Community Offshore Wind is committed to delivering sustainable energy safely, reliably, and efficiently to the communities we serve. Our philosophy and approach to address potential impacts of offshore wind development on fishery resources and coastal communities is to employ an avoidance first strategy. Community Offshore Wind strongly believes that collaborative mitigation programs with active fishery and developer participation are essential for overall successful outcomes. User conflicts are greatly reduced if targeted investments and mitigations are made early to avoid impacts and support sustainable use of these valuable offshore resources. Our overall goal for offshore wind development is to achieve net-positive results for the ecosystem, which includes clean energy, increased biodiversity, and other ecological, social, and economic benefits including commercial and recreational fisheries. Community Offshore Wind's vision for positive coexistence of all ocean uses includes:

- local and regional commercial fishing fleets continuing to provide seafood security for the U.S.;
- commercial and recreational fisheries continuing to thrive as engines of economic opportunity, supporting sustainable jobs, and promoting social and cultural tradition for coastal communities throughout the region; and
- offshore wind developers supporting the long-term resilience of fisheries and the seafood industry through cooperation, collaboration, and investment in the success of the fisheries as we meet the nation's demand for clean energy in a responsible manner that genuinely considers and effectively mitigates the environmental, social, and economic impacts of offshore wind development.

Community Offshore Wind has developed a comprehensive and innovative fisheries mitigation strategy that collectively will avoid, minimize, restore, and/or mitigate potential impacts on resources within the lease area and cable routes, as well as the fisheries and communities that use those areas. We recognize the important economic value and cultural role commercial and recreational fisheries have in New York and the Northeast region overall, and we will collaborate with stakeholders to continuously improve these mitigation programs over the course of the project through decommissioning.

The following principles reflect the core values and philosophy of Community Offshore Wind:

- **Safety:** Promote the safety of fishermen, communities, project crews, and marine life, from Project design through implementation.
- **Respect:** Build trust through respect for the local knowledge, expertise, and concerns of the fishing community.
- **Understanding:** Develop a detailed understanding of the fisheries resources and uses in the area to inform the successful development of the project.
- **Transparency:** Promote transparency through timely two-way communication that allows for sharing clear feedback and is responsive to fisheries participants and stakeholder communication preferences.
- **Efficiency:** Ensure communication and outreach activities are internally and externally coordinated to

achieve efficient communications at the appropriate cadence for all fisheries stakeholder groups.

- **Equity:** Ensure engagement efforts are comprehensive across fisheries participants, stakeholders, and communities, including underserved and non-traditional constituents.
- **Adaptability:** Respond to changing fisheries participant and stakeholder needs and circumstances as an opportunity to adapt and improve communication methods and strategies.
- **Collaboration:** Build a shared, sustainable future for area fisheries and offshore wind through collaboration and inclusivity that ultimately lessens the impacts of climate change.

## 1.2. Overall approach to incorporating data and stakeholder feedback

*This section should describe how the developer will use research, data, and stakeholder feedback to update the FMP and support decision-making throughout the life cycle of the project (pre-construction, surveys, site design, construction, operations, and decommissioning).*

- Community Offshore Wind shall seek consultation and coordinate with relevant stakeholders.
- Community Offshore Wind shall review existing research and data and seek input from stakeholders regarding data gaps to inform decisions made throughout the Project life cycle.
- Community Offshore Wind shall review and seek input from stakeholders on proposed and conducted survey rationales and methodologies as well as design, construction and operation, and decommissioning plans for the Project.
- To the extent that the timeline allows, pre- and post-construction monitoring shall be designed to improve the understanding of impacts of offshore wind energy development and operations on fisheries.
- [REDACTED]

### 1.3. Existing guidance and best practices that will be followed

*This section should present a list of existing guidance documents, publications, tools, and/or plans that will be followed to support the FMP. Include links, if available, for all references.*

Community Offshore Wind has developed a comprehensive Fisheries Communications Plan<sup>1</sup> informed by existing guidance documents and in consultation with commercial and recreational fishermen, as well as other stakeholders. The Communications Plan is intended to be adaptive to changing conditions and fisheries participants' and stakeholder needs and is expected to improve over time as their feedback is incorporated and as the Project matures. Our Fisheries Mitigation Plan was informed by guidance and recommended best practices that include, but are not limited to, the following resources:

- BOEM Decision Memorandum, NY Bight Final Sale Notice.<sup>2</sup>
- Development of Mitigation Measures to Address Potential Use Conflicts between Commercial Wind Energy Lessees/Grantees and Commercial Fishermen on the Atlantic Outer Continental Shelf. OCS Study BOEM 2014-654.<sup>3</sup>
- FLOWW Best Practice Guidance for Offshore Renewables Developments: Recommendations for Fisheries Liaison. January 2014.<sup>4</sup>
- Guiding Principles for Offshore Wind Stakeholder Engagement (v1 10/21). NYSERDA.<sup>5</sup>
- Guidelines for Providing Information on Fisheries Social and Economic Conditions for Renewable Energy Development on the Atlantic Outer Continental Shelf. BOEM. 2020.<sup>6</sup>
- Information Guidelines for a Renewable Energy Construction and Operations Plan (COP), Attachment A. Version 4.0, 2020.<sup>7</sup>
- Central California Joint Fisheries/Cable Liaison Committee Final Agreement Between Cable Companies and Fishermen as Amended (v. 140519).<sup>8</sup>
- Oregon Fishermen's Cable Committee Procedures (v. 2.6.17)<sup>9</sup>
- International Cable Protection Committee Government Best Practices for Protecting and Promoting Submarine Telecommunications Cables (v. 1.1).<sup>10</sup>
- Maine Offshore Wind Roadmap: Draft Initial Recommendations. March 1, 2022.<sup>11</sup>

---

<sup>1</sup> Community Offshore Wind Fisheries Communication Plan, [https://communityoffshorewind.com/-/media/Project/RWE/COffshoreWind/fisheries/Final-COSW-Fisheries-Communications-Plan-v1\\_2022-08-24.pdf](https://communityoffshorewind.com/-/media/Project/RWE/COffshoreWind/fisheries/Final-COSW-Fisheries-Communications-Plan-v1_2022-08-24.pdf)

<sup>2</sup> <https://www.boem.gov/sites/default/files/documents/renewable-energy/state-activities/ATLW-8-NY-Bight-Final-Lease-Sale-Decision-Memorandum.pdf>

<sup>3</sup> <https://www.boem.gov/sites/default/files/renewable-energy-program/Fishing-BMP-Final-Report-July-2014.pdf>

<sup>4</sup> <https://www.sff.co.uk/wp-content/uploads/2016/01/FLOWW-Best-Practice-Guidance-for-Offshore-Renewables-Developments-Jan-2014.pdf>

<sup>5</sup> <https://www.nyserdera.ny.gov/-/media/Project/Nyserda/Files/Programs/Offshore-Wind/LSR-OSW-engageguide.pdf>

<sup>6</sup> <https://www.boem.gov/sites/default/files/documents/about-boem/Social%20%26amp%3B%20Econ%20Fishing%20Guidelines.pdf>

<sup>7</sup> <https://www.boem.gov/sites/default/files/documents/about-boem/COP%20Guidelines.pdf>

<sup>8</sup> [http://www.cencalcablefishery.com/uploads/2/2/6/5/22655546/140519\\_final\\_agreement\\_as\\_amended.pdf](http://www.cencalcablefishery.com/uploads/2/2/6/5/22655546/140519_final_agreement_as_amended.pdf)

<sup>9</sup> <http://www.ofcc.com/Procedures2.6.17.pdf>

<sup>10</sup> <https://www.iscpc.org/documents/?id=3733>

<sup>11</sup> <https://www.maineoffshorewind.org/working-group-recommendations/environment-wildlife/>

- BOEM Request for Information: Guidance for Mitigating Impacts to Commercial and Recreational Fisheries from Offshore Wind Energy Development. Nov. 22, 2021.<sup>12</sup>
- BOEM Draft Guidelines for Mitigating Impacts to Commercial and Recreational Fisheries on the Outer Continental Shelf. June 22, 2022.<sup>13</sup>
- Mid-Atlantic Fisheries Management Council (MAFMC), February 2014. Offshore Wind Best Management Practices Workshop, Baltimore, MD.<sup>14</sup>
- SeaPlan, 2015. Options for Cooperation between Commercial Fishing and Offshore Wind Energy Industries, A Review of Relevant Tools and Best Practices.<sup>15</sup>
- New York States Offshore Wind Master Plan.<sup>16</sup>
- Workgroup Report on Sound and Vibration Effects on Fishes and Aquatic Invertebrates for the State of the Science Workshop on Wildlife and Offshore Wind Energy 2020: Cumulative Impacts.<sup>17</sup>
- The Responsible Offshore Development Alliance Research Priorities 2022. <sup>18</sup>

---

<sup>12</sup> <https://www.boem.gov/renewable-energy/boem-2021-0083-0001>

<sup>13</sup> <https://www.boem.gov/renewable-energy/draft-fisheries-mitigation-guidance>

<sup>14</sup> <https://www.boem.gov/sites/default/files/renewable-energy-program/MAFMC-Offshore-Wind-Workshop.pdf>

<sup>15</sup> <https://osf.io/preprints/marxiv/sfu9e/>

<sup>16</sup> <https://www.nyserda.ny.gov/All-Programs/Offshore-Wind/About-Offshore-Wind/Master-Plan>

<sup>17</sup> <https://www.nyetwg.com/2020-workgroups>

<sup>18</sup> [https://rodafisheries.org/wp-content/uploads/2021/12/RODA-Research-Priorities\\_vDec1-1.pdf](https://rodafisheries.org/wp-content/uploads/2021/12/RODA-Research-Priorities_vDec1-1.pdf)

## 2. Communications and collaboration approach

### 2.1. Overview and communication plan objectives

*This section should provide an overview of the communication plan and objectives and its importance in fisheries mitigation.*

- Community Offshore Wind will seek methods and processes to allow for a two-way flow of information between key stakeholders and developers, highlighting how feedback informs their decision making.
- Community Offshore Wind will provide updates to the fishing industry stakeholders in an appropriate manner that is easily accessed and widely distributed.
- Community Offshore Wind will seek collaboration with the fishing industry to use technical applications to enhance efficient communication and coordination for all on-water activities.

As described in our Fisheries Communications Plan, the goal of Community Offshore Wind is to proactively ensure that all fishing community stakeholders are informed of the Project and aware of the many opportunities for communication and input throughout the project lifecycle. Additionally, Community Offshore Wind will ensure that the Project team develops a comprehensive understanding of the individual fisheries in the Lease Area and their social and economic significance to onshore communities within the region. The fisheries team is committed to sharing this knowledge across Community Offshore Wind's workstreams to best serve the needs of fisheries participants and communities. Therefore, the communication plan includes time and resources for the Fisheries Team to develop and present educational materials across the Community Offshore Wind Project workstreams about relevant fisheries and other ocean user groups in and around the Lease Area and potential export cable routes. We strongly believe that the more the Project team understands and appreciates the importance of regional fisheries, the more successful the overall Project will be.

The objectives of the Plan in support of these goals are as follows:

- Develop a detailed technical understanding of the current and historical fisheries operating and transiting within and around the Lease Area, and curate the knowledge and expertise of local fishermen and other experts to achieve this.
- Foster a proactive approach to promoting safety and deconflicting the operations of survey and construction crews and fishermen within the Lease Area that is based on the local knowledge of fishing communities and representatives.
- Collaborate with fisheries participants and stakeholders to apply their collective knowledge and understanding of fisheries resources and habitats to avoid and minimize impacts to the extent practicable throughout the Project life cycle.
- Recognize and balance the Project's need for detailed local knowledge with the burden of engagement for fisheries participants and stakeholders through the use of thoughtful and efficient communication methods, and a commitment to coordinate outreach activities with other developers.
- Engage fishermen and stakeholders in identifying opportunities for cooperative monitoring and research that will contribute to the mutual understanding and successful shared use of the area.
- Develop comprehensive and inclusive stakeholder engagement strategies that are sensitive to the needs

of both underserved communities and non-traditional stakeholders and foster effective two-way communication.

## 2.2. Communication officers/positions, responsibilities, and contact information

This section should provide a list of communication officers, their role, and name and contact information. The list should provide stakeholders with an understanding of who should be called for a particular issue or question. It should also include links to the project website, so readers know where to find additional information.

Community Offshore Wind has assembled an accomplished fisheries team with experience that spans decades of direct participation in state, interstate, and federal fisheries management, cooperative fisheries research, commercial fisheries development, seafood processing, and commercial and recreational fisheries. The team benefits from strong advisory support from its fisheries technical advisors/fisheries representatives who have extensive experience in their respective fisheries in the project area and broader region. The team is exceptionally experienced and is highly engaged with the fisheries community on behalf of the project.

Table 2-1 Communication officers, responsibilities and contact information

Name/title	Role/responsibilities	Contact information
Deirdre Boelke Fisheries Liaison	Primary Fisheries Contact, Responsibilities below	[REDACTED]
Michelle Duval Fisheries Liaison	Responsibilities below	[REDACTED]
Rick Robins Marine Affairs Manager	Responsibilities below	[REDACTED]
Brady Lybarger Commercial Mobile Fishing Gear Representative (FTA/FR)	Responsibilities below	[REDACTED]
Chris Rainone Commercial Fixed Fishing Gear Representative (FTA/FR)	Responsibilities below	[REDACTED]
TBA Recreational Fishing Representative	Responsibilities below	[REDACTED]

**Deirdre Boelke, Fisheries Liaison (Primary Contact)**, has over 20 years of staff experience with the New England Fishery Management Council. She worked on most fishery management plans during her tenure with the Council, including plan coordinator for the Atlantic Sea scallop and Atlantic herring fishery management plans. She was the staff lead for the Council’s Atlantic Sea scallop Research Set Aside program, which coordinated cooperative research to support the management of the fishery. She also staffed the coastwide climate change scenario planning initiative and other regional and national fishery management policy projects. Deirdre is currently an

alternate on the ROSA Advisory Council, F-TWG, and RWSC Habitat and Ecosystem Subcommittee.

**Michelle Duval, Fisheries Liaison**, has extensive experience in state and federal fisheries management, serving for 10 years with North Carolina Division of Marine Fisheries, representing the agency to the Atlantic States Marine Fisheries Commission and the South Atlantic Fishery Management Council, which she also chaired. She currently serves on the Mid-Atlantic Fishery Management Council as Chair of the Research Set Aside and Ecosystem and Ocean Planning Committees, and is the Council's representative on the ROSA Advisory Council. Michelle also serves on the New England Fishery Management Council's Sea Scallop, Habitat, and Ecosystem-Based Fishery Management Committees.

As Fisheries Liaisons (Liaisons), Deirdre and Michelle will represent the Project to the fishing community and serve as a primary point of contact for fisheries participants and stakeholders. Responsibilities include, but are not limited to:

- Engage directly with fisheries stakeholders, and with the project's Fisheries Technical Advisors and Representatives, to develop and curate the local knowledge to avoid fisheries impacts.
- Effectively convey industry and stakeholder concerns to project management team to identify solutions proactively and collaboratively.
- Develop a flexible two-way communications network between the fishing industry and the project that is responsive to stakeholder needs and provides timely feedback.
- Coordinate communications between the Project and state and federal fisheries managers and agencies.

**Rick Robins, Marine Affairs Manager**, has a background in commercial fisheries development, seafood processing and export market development, and state and federal fisheries management. He served as an Associate Member of the Virginia Marine Resources Commission, chaired the Mid-Atlantic Fishery Management Council, and served as a fisheries liaison for offshore wind energy development. He engaged the Council with the Mid-Atlantic Regional Council on the Ocean (MARCO) in its marine spatial planning process and with BOEM in the development of best practices for fisheries. He served on the Collaborative Fisheries Planning Team to develop the Collaborative Fisheries Planning for Virginia's Offshore Wind Energy Area report (OCS Study BOEM 2016-040). He served as a fisheries liaison for 3 years for an offshore wind energy project in the mid-Atlantic region.

Rick is currently a representative on ROSA, F-TWG, and RWSC Habitat and Ecosystem Subcommittee. He serves as co-chair of the ACP Fisheries Subcommittee. As Marine Affairs Manager, it is Rick's role to plan and coordinate the company's marine operations and interactions with the maritime industries. Responsibilities include:

- Lead and coordinate marine affairs to support the development of the company's wind energy development projects.
- Lead engagement with all relevant maritime stakeholders, including, but not limited to: commercial and recreational fisheries, commercial shipping, owner/operators of subsea infrastructure, ports and harbors operators, the US Department of Defense, the US Coast Guard (USCG), the Bureau of Ocean Energy Management (BOEM), and the Bureau of Safety and Environmental Enforcement.
- Lead development of offshore wind projects' marine affairs strategies and maritime stakeholder engagement plans.
- Provide internal coordination on all marine affairs issues and considerations to support project



recreational fisheries in the region and is actively recruiting a Fisheries Technical Advisor/Fisheries Representative from the recreational fishing industry.

### 2.3. Identification of fishing industry stakeholders

*This section should describe the process by which stakeholders relevant to fisheries and the fishing industry will be identified and classified by stakeholder group.*

The Community Offshore Wind fisheries team has conducted an initial fisheries characterization for the lease area based on available commercial, recreational, and habitat data, combined with local knowledge curated through one-on-one interviews with captains and vessel owners with fishing experience in the project area.

- **Commercial fishing industry stakeholders** - According to federal Vessel Trip Report (VTR) data, commercial fisheries operating in Area 0539 are primarily Atlantic Sea scallop and surfclam, but also include summer flounder, monkfish, and inconsistent harvest of black sea bass and skates. Important commercial ports with harvest from within the lease area include Atlantic City, Barnegat Light, Point Pleasant, and Cape May, New Jersey. Other ports with commercial harvest include Long Beach, and Montauk, New York; New Bedford, Massachusetts; and ports in the Hampton Roads area of Virginia. The Community Offshore Wind fisheries team will focus on direct engagement with commercial fishermen in these ports and will connect with our extensive network of fishing industry leaders and state and federal regulators in the region to ensure we have identified all potentially impacted fishery participants.

We have been and will continue to attend regional fishery meetings, conferences, and fishing industry meetings to communicate directly with fishing industry stakeholders. We have interviewed commercial fishermen from the scallop, monkfish, surf clam, and trawl fisheries with direct experience in the area, and will continue to pursue detailed local knowledge through direct engagements with captains to refine our understanding of the history and operational details of the fisheries in the project area. Our team is compiling a database of commercial fishery stakeholders using data from other sources such as the NMFS permit database and ship identification from Automatic Identification System (AIS).

- **Recreational fishing industry stakeholders** - Information on recreational fisheries operating in and transiting through the lease area is somewhat limited. Available data suggest that there is some charter and party boat activity within the lease area, though higher levels are observed inshore of and beyond the lease area. Seasonally important recreational fisheries for both private anglers and for-hire fleets have included summer flounder, black sea bass, scup, and bluefish, as well as pelagic species such as dolphinfish (mahi mahi) and Highly Migratory Species, (HMS) such as bluefin and yellowfin tunas. It is likely that important ports for the for-hire and private boat fleets that may be transiting and/or operating within the area include Barnegat Light, Point Pleasant, Cape May, Little Egg Inlet, Ocean City, New Jersey, and potentially a few ports on the south shore of Long Island, New York.

We have been in contact with large recreational fishing organizations [REDACTED] to help us identify recreational fishing stakeholders and we plan to have an active presence at regional fishing tournaments and boat shows to connect with individuals that may be fishing offshore near our lease area. We have interviewed head boat captains, charter captains, and tackle shops familiar with the recreational fisheries in and near the lease area and will continue to create opportunities for direct engagements with fishermen to refine our understanding of the details of the recreational fisheries that occur on a seasonal basis in the broader project area.

- **Other marine users** - In addition to fishery stakeholders, our project may impact whale and dolphin-watching businesses, shore-based wildlife viewing, diving, recreational boating, sailing, surfing, and

kayaking that currently use our lease area or potential export cable routes for their activities. In addition, our project may also impact fishing organizations, fish dealers and processors, bait and tackle shops, fishing tournaments, marinas and boat ramps, marine tourism businesses, environmental organizations, as well as state and federal agencies and management entities. As our project evolves and cable routes are developed, other marine and coastal stakeholders will be identified.

[REDACTED]

## 2.4. Participation in stakeholder and technical working groups

### 2.4.1. Communication with F-TWG

*This should describe the communication and collaboration approach with members of the F-TWG and consultations.*

- Community Offshore Wind will dedicate project specific technical resources to the F-TWG.
- To the extent practicable, Community Offshore Wind will work with and attend future F-TWG meetings and sponsored conferences.
- Community Offshore Wind will identify specific individuals to serve at least one-year terms. Our representatives have participated in the F-TWG meetings since winning lease OCS-A0539 in the New York Bight, and our team plans to engage the F-TWG at key intervals throughout the project planning process to solicit input and promote co-development of the project's approach to achieving successful, complementary approaches to fisheries considerations. The project team is committed to meaningful engagement in its approach to avoiding, minimizing, and mitigating impacts to marine fisheries, and is committed to working closely with the fishing industry and fisheries experts, including consultation with the F-TWG, in the development of our research and monitoring plan.
- Our fisheries team has regularly scheduled monthly calls with the NYSERDA F-TWG fisheries lead to discuss topics associated with offshore wind development and marine fisheries.
- In addition to F-TWG, our team actively participates in other regional industry groups [REDACTED] and proactively engages with commercial and recreational fishermen that are not represented by these groups.

### 2.4.2. Communication with other New York State agencies

*This should describe communication with New York State agencies during each phase of the project.*

- In the period immediately following the lease auction, our fisheries team reached out to the fisheries staff at NYS Department of Environmental Conservation and NYSERDA to discuss our planned outreach to the fishing industry in New York, and to identify stakeholders and review the results of our initial review of available fisheries data characterizing the commercial fisheries in the area.
- Since the draft RFP was published communication with NY state has been limited to preserve integrity of this solicitation. Community Offshore Wind intends to communicate more regularly with fisheries staff in NYSDEC and NY State Coastal Program in the Department of State after the RFP process is complete. Consultation will include updates about site assessment survey activity, development of monitoring programs, fisheries outreach, developer coordination, mitigation programs, and other relevant topics. Other NY State Offices may include the Office of Parks, Recreation and Historic Preservation, Department of Public Service, and Office of General Services.
- Our team has interacted with state fisheries staff at regional fishery management meetings [REDACTED].

### 2.4.3. Communication with other stakeholder and working groups

*This should describe any relevant participation with other stakeholder groups, such as international fisheries*

groups, that would help inform the FMP.

- Community Offshore Wind will collaborate with other regulatory agencies and stakeholder groups and is already a member of collaborative efforts such as E-TWG, F-TWG, ROSA and RWSC. See Section 2.5.1 above for more details about our engagement with F-TWG.
- [REDACTED]
- Our Marine Affairs Manager has met with several West Coast fisheries associations, liaisons, fishermen, and stakeholders in an effort to learn about their experiences with co-located infrastructure, including sub-sea telecom cables and oil and gas. In an effort to understand the lessons learned, including successful examples of structured relationships that led to successful coexistence between other industries and fisheries, the Marine Affairs Manager met with [REDACTED] to understand the scope and methods they have employed to develop a structured relationship, agreements, and outreach with the fishing industry to successfully manage interactions with sub-sea telecom cable siting and coexistence. Our project team is already applying some of the best practices learned from that engagement and is in the process of engaging a clam boat captain to identify benthic features and characteristics in order to inform our potential export cable surveying plans. Our team has also shared other lessons learned from this engagement, including governance details and contacts for the Association, with SLOW as they consider potential strategies for establishing a third-party claims administrator to manage regional fisheries compensation. Our team will also evaluate lessons learned from the OFCC's cable entanglement protocols for potential integration into our safety management system (SMS) and to inform our planned co-development of best practices to promote safe fishing operations within the project when it is constructed.
- Community Offshore Wind's fisheries team has also reached out to [REDACTED] and to individual subsea cable owners and managers to establish relationships to facilitate coordination with existing and planned subsea cable infrastructure operators.
- RWE has successfully developed 17 offshore wind energy projects globally, and the Community Offshore Wind fisheries team is engaged in knowledge-sharing workstreams across the company's global enterprise, and has regular communications with experts within the company across other projects to discuss best practices and innovations. We propose to leverage this extensive experience to support our innovative efforts throughout the life cycle of the project to achieve net-positive ecological and social outcomes.
- [REDACTED]

[REDACTED]

- Community Offshore Wind is pursuing a comprehensive interaction with regional scientific, research, and fisheries management entities to lay the groundwork for a collaborative approach to developing and implementing our monitoring and research plan. This includes membership and participation in E-TWG, F-TWG, ROSA, and RWSC. [REDACTED]

[REDACTED]

- To promote communication with regional fisheries management entities our fisheries team has introduced our project to [REDACTED]

[REDACTED]

- Community Offshore Wind has had multiple meetings with Mayors and other elected officials in primary fishing ports to introduce our project and help our team identify all relevant stakeholders in those ports and municipalities.
- We have regular calls with BOEM and NOAA's National Marine Fisheries Service (NMFS) to review our survey plans, monitoring plans and design layout. We will also provide project updates to other federal entities such as U.S. Fish and Wildlife Service, U.S. Environmental Protection Agency, National Park Service, U.S. Coast Guard, and the U.S. Army Corps of Engineers.

#### 2.4.4. Communication and collaboration with other developers

*This should describe any relevant participation and collaboration with other developers in the offshore space, with a focus on communication and collaboration with adjacent leaseholders. This may include but is not limited to shared research efforts, coordination of survey methods, or standardization of navigational and safety protocols.*

- Community Offshore Wind will seek to maximize the impact of research efforts such as data collection, methodology, analysis and dissemination by collaborating with other developers, particularly those in adjacent lease areas, taking on similar initiatives.
- Our fisheries team is working within one of our trade associations to establish a working group of New York Bight leaseholders to create a forum to facilitate coordination on fisheries issues, including monitoring, outreach, and other issues that will benefit from coordination between leaseholders. This initiative by our team is responsive to the overwhelming interest in promoting coordination between

developers from fisheries stakeholders, the states, BOEM, and NMFS.

- In addition, one of our trade associations has also formed a Recreational Fisheries Working Group to improve communication and collaboration across developers with recreational anglers, charter vessels, head boats and land-based businesses that support recreational fishing interests in the Northeast. This group is scheduled to engage with the recreational sector in 2023 and our team is actively participating in this initiative.
- Our team has had the opportunity to discuss communication and collaboration with other developers on numerous occasions since we secured the lease. We have had informal conversations with other developers at relevant conferences and meetings, as well as several more formal video calls to discuss opportunities for collaboration. We have requested and held meetings with all of our neighboring leaseholders in advance of the first meeting of our New York Bight fisheries working group to discuss coordination on fisheries issues.
- One of our Fisheries Representatives serves as a Fisheries Representative for another developer. We view this a direct way our project is collaborating with other developers and addressing stakeholder burden when fisheries participants only need to communicate with one individual and that input is shared with more than one developer. Furthermore, there are opportunities to share lessons learned directly across projects.
- [REDACTED]
- Our fisheries team also has regular and periodic calls with neighboring leaseholders in the New York Bight to discuss fisheries issues and fisheries coordination.

## 2.5. Communication methods and tools

### 2.5.1. Methods by phase

*This section should describe the communication and outreach methods and tools that will be employed for each stakeholder group during each phase of the project.*

The communication methods and tools our team is using with fisheries participants and stakeholders are intended to be specific and adaptable to the needs of each stakeholder group and promote effective, two-way engagement that contributes to the safe, successful, and sustainable shared use of the Lease Area. We plan to use a combination of engagement methods to identify key concerns and provide avenues for stakeholders to voice their concerns and contribute their observations and recommendations. We recognize that stakeholder groups have

different communication preferences and we will work with our FRs and state partners to identify specific approaches that meet unique stakeholder needs. The table below summarizes the initial communication methods and tools Community Offshore Wind intends to use for each phase of this project. We will adjust these strategies accordingly to promote effective and efficient communication with various stakeholders.

*Table 2-2 Communication and outreach methods by phase*

Proposed outreach methods/tools	Phase*			
	1	2	3	4
Individual interviews (in-person, video, or phone call)	X	X	X	X
Small group meetings (in-person or video call)	X	X	X	X
Subject based workshops (among developers or across stakeholder types)	X	X	X	X
Online surveys	X	X	X	X
Through fishery representatives	X	X	X	X
Through fishery associations, or industry leaders	X	X	X	X
Through regional organizations like ROSA, F-TWG, RWSC	X	X	X	X
Newsletters and other electronic distribution lists	X	X	X	X
Fisheries Page of Community Offshore Wind Website and distribution list	X	X	X	X
Email distribution lists (Fishery Councils, NOAA, and state agencies)	X	X	X	X
Notice to Mariners through the U.S. Coast Guard	X	X	X	X
██████████ (real-time two-way electronic communication app)	X	X	X	X
Presentations at regional fishery meetings and conferences	X	X	X	X
Networking and Q&A opportunities at fish expos and conferences	X	X	X	X
Publications, newspaper and electronic articles, and social media	X	X	X	X
Attendance and support of recreational tackle and boat shows, tournaments, and fishing clubs.	X	X	X	X

*\*Phase: 1: Survey/Design; 2: Construction; 3: Operation; 4: Decommission*

### 2.5.2. Communication with vessels

*This section should describe communication methods/tools with vessels actively fishing in areas in or adjacent to the Project area during site assessment and construction activities and facilitate proper notification to vessels and resource managers.*

- To avoid fisheries conflicts, to the greatest extent practicable Community Offshore Wind shall seek to employ a fishing captain or other experienced fishing industry representative in the role of onboard fisheries liaison, to be onboard vessels during key time/activities where potential conflicts could be greatest.
- Based on its experience with offshore wind and fisheries interactions, the Community Offshore Wind fisheries team has developed a highly proactive and comprehensive strategy to avoid impacts to fisheries and promote successful coordination with fisheries during site assessment activities. These strategies will also extend to future phases of the project, including construction and decommissioning, and will be enhanced for those phases as appropriate and based on state-of-the art practice.
- As the project kicks off its offshore survey campaign [REDACTED], Community Offshore Wind’s proactive communications strategy includes the elements summarized in the table below.

*Table 2-3 Fishing vessel communication strategy*

Communication element	Proactive communication strategy
Stakeholder Identification and Risk Assessment	<ul style="list-style-type: none"> <li>• Working closely with our local Fisheries Technical Advisors/Fisheries Representatives, our team has identified local fixed gear fishermen, and regional mobile gear fisheries that are expected to be active within our project area.</li> <li>• Detailed descriptions of the timing and location of fishing activity and gear types informed our risk assessment, impact avoidance strategies, and communications strategies to avoid negative impacts with fisheries and promote successful coordination in advance of our current geophysical survey campaign.</li> </ul>
Workstream Integration and Level-Setting	<ul style="list-style-type: none"> <li>• Our fisheries team’s integration in our survey workstream, among others, enabled the fisheries team to establish clear expectations regarding fisheries considerations for the survey team, including the vessel’s marine crew and the onboard fisheries liaison.</li> <li>• This includes clear communication of the project’s expectation for fisheries, focused on Communication, Coordination, and Accommodation, in order to achieve successful simultaneous operations with the region’s fisheries in the area.</li> </ul>
Onboard Fisheries Liaisons	<ul style="list-style-type: none"> <li>• [REDACTED]</li> </ul>
Scout Vessel(s)	<ul style="list-style-type: none"> <li>• Community Offshore Wind engaged a local commercial fisherman to scout the survey area with his commercial fishing vessel in advance of survey vessel deployment to</li> </ul>

	<p>locate and identify any fixed fishing gear in the area and communicate with the fleet.</p> <ul style="list-style-type: none"> <li>• [REDACTED]</li> </ul>
Local Commercial Fisheries Technical Advisors/Representatives	<ul style="list-style-type: none"> <li>• [REDACTED]</li> </ul>
Daily Communications	<ul style="list-style-type: none"> <li>• A representative of the project’s fisheries team [REDACTED] will be on daily calls with the survey vessel and will maintain ongoing, proactive updates regarding fishing activity to promote coordination.</li> <li>• The team will also maintain direct communications with the onboard fisheries liaison.</li> </ul>
Fishery Notices	<ul style="list-style-type: none"> <li>• [REDACTED]</li> <li>• [REDACTED]</li> </ul>
Gear Loss Claims Process	<ul style="list-style-type: none"> <li>• The project has established a gear loss claims process for fishermen. In the event of an interaction with fishing gear, our Fisheries Liaisons will assist fishermen with the gear loss claims process to resolve the gear loss in a timely manner.</li> </ul>

### 3. Monitoring and research pre-, during, and post-construction

#### 3.1. Identification of scope of monitoring activities/studies

*This section should provide an overview of the anticipated monitoring activities, including how the specific scope of monitoring activities will be identified and what types of scientific questions will be addressed.*

- Monitoring methods and scientific designs shall meet the highest scientific standards and should follow guidance mentioned in the Offshore Wind Project Monitoring Framework and Guidelines developed by ROSA.
- To the greatest extent practicable, fisheries and related research will be performed onboard commercial and recreational fishing vessels. These vessels shall meet all appropriate regulatory safety and scientific standards prior to the beginning of any monitoring activity. Our fisheries team has close working relationships with researchers in the region that already use commercial fishing vessels and crew to conduct research and we intend to utilize those existing arrangements, to the extent possible.
- [REDACTED]  
[REDACTED]
  - [REDACTED]
  - [REDACTED]  
[REDACTED]
  - [REDACTED]
- Community Offshore Wind will use survey methods that consider spatial and temporal scales and facilitate integration with NOAA Fisheries surveys. We will consult with state and federal resource agencies and regional entities, including F-TWG, ROSA, and RWSC, for preliminary review of our monitoring plan, progress reports, and pre-survey meetings.

Table 3-1 Monitoring and research mitigation measures and commitments

Monitoring and research mitigation measures and commitments

[Redacted]

- We plan to collaborate with leading research institutions in the region and fishery stakeholders to develop and implement our monitoring and research plan that will likely include multiple survey tools and partners.
- [Redacted]

[Redacted]

- [Redacted]
- [Redacted]
- [Redacted]

- [REDACTED]
- [REDACTED]
- [REDACTED]
- [REDACTED]

### 3.2. Baseline data and characterization approach

*This section should describe how baseline data will be established on the spatial and temporal presence of fish and invertebrates in the proposed area of the Project at multiple life history stages included egg, larval, juvenile, adult, and spawning stages, as well as associated fish and invertebrate habitats.*

#### 3.2.1. Existing literature and data of benthic and fisheries resources

*Describe key existing literature and datasets that are available for baseline characterization.*

- NOAA Fisheries has extensive data sets on benthic and fisheries resources in the region. The agency conducts over a dozen surveys in the New York Bight, some dating back to the 1960s. Many of these datasets are available through public data portals such as the Northeast and Mid-Atlantic Ocean Data Portals.<sup>19</sup> Community Offshore Wind intends to use these resources to support baseline characterization of our lease area. Furthermore, the team plans to request other NOAA Fisheries data sets such as observer data collected by at-sea human observers that are placed on fishing vessels through the Northeast Fisheries Observer Program (NEFOP) to collect valuable information such as catch, discards, observations of protected species, and economic information about vessel operations and crew. There is also valuable fisheries dependent data available through the Northeast Fisheries Cooperative Research Program (e.g. Study Fleet) that collects tow-by-tow data for some fisheries that operate in and around our lease area. We plan to review all relevant NOAA Fisheries data to characterize the baseline fisheries resources in our lease area.

<sup>19</sup> <https://www.northeastoceandata.org/> and <https://portal.midatlanticocean.org/>

- Annually, NOAA prepares a State of the Ecosystem report for the Mid-Atlantic region that provides a status update of the marine resources in the area.<sup>20</sup> The report monitors ecosystem change including physical, chemical, biological, and human factors that influence the complex ecosystem of the Mid-Atlantic. Community Offshore Wind will use these reports to help characterize the benthic and fisheries resources in the area and understand how they are interrelated to the larger ecosystem.
- NOAA Fisheries also prepares reports summarizing fishing activity within offshore wind lease areas to help describe potential socioeconomic impacts of offshore wind development.<sup>21</sup> Community Offshore Wind will use these reports to help characterize baseline fishing revenue in our lease area.
- NYSERDA’s Offshore Wind program partners with experts to conduct research related to the marine environment and fisheries.<sup>22</sup> For example, NYSERDA conducted 20 studies in order to determine the most responsible and cost-effective pathways for developing offshore wind energy.<sup>23</sup> Community Offshore Wind will use the results of these research projects to better characterize the resources in the lease area such as prey species, fishing activity etc.
- BOEM has supported dozens of environmental studies to improve the understanding of the Atlantic ecosystem and potential impacts of offshore wind development. Community Offshore Wind will use these reports and others to help characterize the benthic and fisheries resources in the area.<sup>24</sup>
- Stock assessments include the most comprehensive information on the spatial and temporal presence of fish and invertebrates that may be found in our lease area. For the Northeast region, these reports are updated on a regular basis by either the Northeast Fisheries Science Center or the Atlantic States Marine Fisheries Commission and many state, federal, and independent research institutions provide support. Community Offshore Wind will use these reports to characterize the fish and invertebrates found in our lease area for multiple life history stages including egg, larval, juvenile, adult, and spawning stages, as well as associated fish and invertebrate habitats. These stock assessments are publicly available through several different websites.<sup>25</sup>
- Community Offshore Wind will use information from state, federal, and international fisheries management entities in the region to characterize the fishing industries and relevant management programs in place for species found in our lease area. Many management plans are adjusted annually, and our fisheries team is intimately familiar with the relevant fishery management plans for species with commercial and recreational significance in our lease area.<sup>26</sup>
- [REDACTED]

<sup>20</sup> <https://www.fisheries.noaa.gov/new-england-mid-atlantic/ecosystems/state-ecosystem-reports-northeast-us-shelf>

<sup>21</sup> <https://www.fisheries.noaa.gov/resource/data/socioeconomic-impacts-atlantic-offshore-wind-development>

<sup>22</sup> <https://www.nyserdera.ny.gov/All-Programs/Offshore-Wind/Focus-Areas/Ocean-Environment/Ongoing-Environmental-Research>

<sup>23</sup> <https://www.nyserdera.ny.gov/All-Programs/Offshore-Wind/About-Offshore-Wind/Master-Plan>

<sup>24</sup> <https://www.boem.gov/environment/environmental-studies/ongoing-environmental-studies/current-environmental-studies>

<sup>25</sup> <https://www.fisheries.noaa.gov/new-england-mid-atlantic/population-assessments/fishery-stock-assessments-new-england-and-mid-atlantic> , <https://www.fisheries.noaa.gov/resource/publication-database/northeast-stock-assessment-documents-search-tool> , <https://apps-nefsc.fisheries.noaa.gov/saw/sari.php> , <http://www.asmf.org/fisheries-science/stock-assessments>

<sup>26</sup> <https://www.fisheries.noaa.gov/new-england-mid-atlantic/resources-fishing/resources-fishing-greater-atlantic-region> , <https://www.fisheries.noaa.gov/new-england-mid-atlantic/recreational-fishing/recreational-saltwater-fishing-greater-atlantic> , <http://www.asmf.org/fisheries-management/program-overview> , <https://www.nefmc.org/> , <https://www.mafmc.org/> , <https://safmc.net/> , <https://www.iccat.int/en/#>

[REDACTED]

- There are numerous other public data sources available that we use utilize; for example, NOAA National Center for Coastal Ocean Science (NCCOS) and BOEM Comprehensive Seafloor Substrate Mapping and Model studies and NOAA’s Estuarine Living Marine Resource database.<sup>27</sup>

### 3.2.2. Data collected of benthic and fisheries resources

*This section should describe survey activities undertaken or that will be undertaken by the developer that will inform the baseline characterization of benthic and fisheries resources.*

- [REDACTED] Community Offshore Wind commenced the first phase of our site assessment survey, which includes a geophysical survey of the lease area. We will continue to survey the lease area and potential cable routes for several years to inform the baseline characterization of the benthic environment.
- In addition to the standard survey tools used in the pre-construction phase, we will leverage innovative data collection systems to avoid impacts of our survey and support advancement of monitoring techniques. [REDACTED]
- Our goal is to support and promote techniques that will enhance and can be integrated with existing, long-term federal resource surveys. Community Offshore Wind will share all non-proprietary data with BOEM and other federal partners, including NOAA Fisheries and US Fish and Wildlife Service.
- [REDACTED]
- Community Offshore Wind will consult with fisheries participants and stakeholders, E-TWG, F-TWG, ROS, RWSC, and regulators and researchers in the region to develop and implement our surveys. We have already in discussions with several leading researchers and academic institutions in the region about baseline characterization surveys.

<sup>27</sup> <https://repository.library.noaa.gov/view/noaa/21989> , <https://coastalscience.noaa.gov/project/estuarine-species-database-noaa-estuarine-living-marine-resources-program/>

### 3.3. Monitor for potential impacts during each phase

*This section should describe how potential impacts will be monitored on these types of life history stages during each phase of physical work for the Project (site assessment, construction, operation, and decommissioning) to inform mitigation planning for later phases of the Project as well as for future Projects.*

- Community Offshore Wind will seek to collaborate with other regulatory agencies and stakeholder groups (e.g., E-TWG, F-TWG, and ROSA) to identify research needs and opportunities.
- The Responsible Offshore Development Alliance (RODA) published a Research Priorities report that highlights research priorities identified by the fishing industry. We will develop our Monitoring and Research plan in a way that directly supports a number of these research priorities and is informed by the ROSA Offshore Wind Project Monitoring Framework and Guidelines. We have also closely reviewed potential stressors, risks, and sensitivities to fish and fisheries in the New York State Wind Master Plan Fish and Fisheries Study.<sup>28</sup>
- [REDACTED]
- [REDACTED]. We are confident that collaborating with multiple researchers and utilizing different survey tools will greatly increase our understanding of the effects of offshore wind development on fisheries and marine ecosystems in this region.
- Community Offshore Wind intends to be a leader in monitoring plan development and working with other developers to implement consistent programs that can be integrated with existing monitoring surveys to support fisheries assessments and management in the region.

---

<sup>28</sup> Research Priorities Report, [https://rodafisheries.org/wp-content/uploads/2021/12/RODA-Research-Priorities\\_vDec1-1.pdf](https://rodafisheries.org/wp-content/uploads/2021/12/RODA-Research-Priorities_vDec1-1.pdf) ROSA Offshore Wind Project Monitoring Framework and Guidelines, [https://static1.squarespace.com/static/511cdc7fe4b00307a2628ac6/t/612c52e560ffc477bf43d2eb/1630295041287/e\\_ROSA+Offshore+Wind+Project+Monitoring+Framework+and+Guidance\\_2021.pdf](https://static1.squarespace.com/static/511cdc7fe4b00307a2628ac6/t/612c52e560ffc477bf43d2eb/1630295041287/e_ROSA+Offshore+Wind+Project+Monitoring+Framework+and+Guidance_2021.pdf), New York State Offshore Wind Master Plan: Fish and Fisheries Study, NYSERDA 2017.

### 3.4. Assess and quantify changes to fishery resources

*This section should describe how changes to fisheries resources will be quantified using statistically sound methods.*

- Ideally, specific questions and focal taxa shall be chosen for the Project either based onsite-specific fisheries risk assessment, or in relation to broader regional efforts to assess variation between sites and understand cumulative impacts for sensitive species.
- Monitoring will, to the extent practicable, use appropriate study designs and methodologies to effectively analyze risk prior to construction and evaluate impacts during construction and operation by testing hypotheses and helping to assure statistical power for meaningful data analysis.
- As described above, outside expertise will, if practicable, be consulted during study design and data analysis processes [REDACTED]
- Community Offshore Wind will also collaborate with F-TWG, E-TWG, ROSA, RWSC, other regional entities, and fisheries participants and stakeholders to seek input on our monitoring plan as it develops.

### 3.5. Assess potential changes to commercial and recreational fishing activities

#### 3.5.1. Current and historical usage

*This section should describe how the proposed Project area is used by commercial and recreational fisheries in the region, including current and historic usage as well as how associated transit routes will be determined.*

- According to federal vessel trip report (VTR) data, the primary species harvested from commercial fisheries in the lease area are Atlantic sea scallop and Atlantic surf clam. Fishing intensity in the lease area varies annually. [REDACTED]
- [REDACTED]
- [REDACTED]

- There are additional stakeholders that do not use our lease area directly, but are support industries for commercial and recreational fisheries in this region. [REDACTED]
- Community Offshore Wind will evaluate vessel transit routes using available data on public data portals like the Northeast Data Portal, as well as direct engagement with commercial and recreational fisheries to better understand current and historic transit routes. Community Offshore Wind will explore conducting a transit study in coordination with adjacent leaseholders.

### 3.5.2. Changes in usage

*This section should describe how changes in commercial and recreational fishing patterns will be calculated postconstruction using statistically sound methods.*

- Changes in commercial and recreational fishing patterns are important metrics this project will monitor pre-, during, and post-construction. Community Offshore Wind plans to evaluate changes in usage with public databases administered by NOAA Fisheries such as commercial fishery revenue, commercial landings, and number of commercial and recreational vessel trips. [REDACTED]
- Many variables influence fishing patterns, and we will work with NEFSC and other regional research entities like F-TWG and ROSA to identify ways to identify and account for covariables like, changes in fishing regulations, fuel prices, climate change, and markets. Community Offshore Wind supports more research to better define ways to detect changes in usage.

### 3.6. Addressing data gaps

*This section should describe how data gaps will be addressed.*

- Community Offshore Wind will seek to work with stakeholders, including regulatory agencies, to identify data gaps to be addressed through surveys or permitting applications.
- There are multiple research priority lists in the region, and Community Offshore Wind is committed to supporting work to help prioritize research needs with regional entities like NYSERDA's Regional Synthesis Workgroup of the E-TWG<sup>29</sup>, ROSA and RWSC to identify the most pressing data gaps.
- RWE has an extensive knowledge sharing program and database of research conducted at other offshore

---

<sup>29</sup> [https://www.nyetwg.com/regional-synthesis-workgroup?utm\\_campaign=7ffe8b6-7b4c-4215-a979-8bc352c9774b&utm\\_source=so&utm\\_medium=mail&cid=5b6b6070-bd5c-469b-8306-28c41e8f071f](https://www.nyetwg.com/regional-synthesis-workgroup?utm_campaign=7ffe8b6-7b4c-4215-a979-8bc352c9774b&utm_source=so&utm_medium=mail&cid=5b6b6070-bd5c-469b-8306-28c41e8f071f)

wind projects globally. Our team is committed to investigating this resource more carefully to identify if there are relevant lessons learned for our region.

### 3.7. Data availability

*This section should describe how fisheries data will be made available in accordance with Section 2.2.8 of the RFP.*

- Community Offshore Wind will make non-proprietary environmental and fisheries data publicly available in a format and manner best suited for efficient distribution.
- [REDACTED]
- Community Offshore Wind intends to partner with many research institutions in the region and these collaborative studies will be publicly available.
- Benthic survey data collected in the lease area and cable route corridors will be publicly available as soon as it is determined not to be commercially sensitive.
- Requests for data should be made to the Fisheries Liaisons or Marine Affairs Manager.

## 4. Supporting other research

### 4.1. Support of collaborative research

*This section should describe how opportunities for developing or investing in collaborative research with the fishing industry to collect ecological and/or fishing data will be identified and undertaken. The description must account for the need to coordinate with members of the F- TWG during data gathering and assessment.*

- Community Offshore Wind is committed to being actively engaged with regional science organizations and participates at meetings of the Regional Wildlife Science Collaborative and is a member of the Responsible Offshore Science Alliance Advisory Council.
- Our fisheries team also actively participates on F-TWG and acknowledges the importance of coordinating with this working group and others on data collection and evaluation of research results.
- Community Offshore Wind is discussing potential collaborative research partnerships with leading institutions in the region to support research on the potential impacts of offshore wind development on fisheries, wildlife, habitat, and other issues. Many of these research entities already collaborate with commercial fishing vessels and crew and we are very supportive of investing in collaborative research with the fishing industry. [REDACTED]
- Community Offshore Wind is supportive of identifying ways other entities can leverage research opportunities by collaborating with our project. Specifically, Community Offshore Wind will consider proposals from researchers to include environmental observation systems on offshore wind infrastructures, as well as other opportunities to expand research capabilities within our project area.
- Our lease area is centrally located in the New York Bight region and could serve as an important area to link research on migratory species and oceanographic patterns throughout the region. Our team is committed to leveraging additional research within the lease area and supporting research partnerships that will enhance our understanding of this important large marine ecosystem.

## 4.2. Handing/processing requests

*This section should describe how requests for coordination with third-party supported scientists will be processed - including providing reasonably requested Project data and access to the Project area for independent scientists examining environmental sensitivities and/or the impacts of offshore wind energy development on fish, invertebrates, and fisheries for the purpose of publication in peer-reviewed journals or other scientifically vigorous products.*

- Community Offshore Wind is very supportive of collaborative research, and we recognize the great potential offshore wind project areas have for larger ocean ecosystem research. Our fisheries team has extensive experience participating in cooperative research programs throughout the Northeast and we are very familiar with reviewing and evaluating research proposals.
- Community Offshore Wind is willing to meet with interested parties when contacted, and recommend researchers contact our Fisheries Liaisons or Marine Affairs Manager to initiate this process.

- [REDACTED]

## 4.3. Proposed restrictions

*This section should describe any restrictions on data provision or access that may be required to protect trade secrets or maintain site security.*

- Overall, the philosophy of Community Offshore Wind is to share data collected during this project to help inform our collective understanding of offshore wind development and potential impacts on wildlife, fisheries, habitats, and other components of the ecosystem. [REDACTED]
- For data that is proprietary, Community Offshore Wind will explain why identified data types are considered commercially sensitive and may restrict access to certain data sets.

#### 4.4. Financial commitment for third party research

*This section should provide a level of financial commitment, if elected, that will be appropriated to leverage third-party environmental research funding related to fish, invertebrates, and fisheries, including federal or State-supported research. Or, if elected, provide the level of commitment to a general fund for supporting third-party research into relevant fish and invertebrate communities and associated commercial and recreational fisheries and the effects of offshore wind energy development.*

- [REDACTED]
- Additionally, Community Offshore Wind commits to [REDACTED] funding toward environmental research at this time, with the expectation that future additional commitments may be developed through collaborations. These research efforts will also likely leverage existing third-party environmental research in the region on topics such as habitat enhancement and monitoring of relevant highly migratory species.
- Community Offshore Wind also commits to funds to augment and integrate new data streams with existing federal monitoring surveys. Depending on the size of the project, [REDACTED] support research that supplements federal survey efforts through the development of alternative monitoring programs, data sharing and data storage solutions, as well as modeling research to support data integration. These efforts will include federal, state and independent researchers and will help leverage important regional efforts to address potential interruptions to existing federal surveys.<sup>30</sup>
- Community Offshore Wind will continue to be engaged on the research prioritization criteria being developed collaboratively across ROSA, RWSC, and NYSERDA and with the ROSA and RWSC science plans for application to funding priorities over the lifetime of the Project.

---

<sup>30</sup> <https://www.fisheries.noaa.gov/feature-story/efforts-mitigate-impacts-offshore-wind-energy-development-noaa-fisheries-surveys>

#### 4.5. Proposed or existing commitments/collaborations

*This section should describe proposed or existing commitments and collaborations with third-party researchers in support of monitoring activities and assessing impacts.*

- Community Offshore Wind has and will continue to contribute to ROSA.
- [REDACTED]
- Community Offshore Wind plans to collaborate with other third-party researchers to support monitoring activities [REDACTED]

## 5. Proposed mitigation of impacts to benthic/fisheries resources

### 5.1. Potential impacts/risks and mitigation measures by project stage

The table below should list the potential impacts and risks to benthic/fisheries resources and proposed mitigation measures. To this end, a description of how the potential adverse impacts of infrastructure design elements (e.g., turbine spacing and layout, turbine foundation type, cable burial and protection methods, and cable crossing designs) on fishing in the proposed Project area will be considered in mitigating impacts should be included. The mitigation measures should also demonstrate that the Project area and proposed site design allows for reasonable flexibility in the site layout (e.g., orientation of turbine lines, distance between turbines, and navigation areas) to accommodate changes that may be needed in the future. This section should also describe the planned operational protocol to avoid, minimize, and mitigate impacts to fish, invertebrates and fisheries during Project construction and operation phases, such as vessel transit routes, designation and monitoring of safety zones, gear monitoring and retrieval, and communication with fishing vessels and resource managers.

Table 5-1 Risks and mitigation measures for fisheries by project stage

Potential impacts	Proposed mitigation measures	Phase*			
		1	2	3	4
Micro-siting conflicts with habitats and fishery resources	<ul style="list-style-type: none"> <li>Community Offshore Wind will seek input from regulatory authorities, the fishing industry, and maritime industry to locate foundations and cable routes in the least impactful manner that is practicable. This will include one-on-one interviews with veteran fishermen to identify sensitive habitats, any hard bottom areas, and important fishery resource areas.</li> <li>[REDACTED]</li> <li>[REDACTED]</li> </ul>		X		
Temporary, Alteration of theseabed and localized increases in noise and turbidity	<ul style="list-style-type: none"> <li>Community Offshore Wind will seek to use noise attenuation technologies to reduce sound from pile driving of foundations (if such methods are used).</li> <li>[REDACTED]</li> </ul>		X	X	X

	<ul style="list-style-type: none"> <li>• [REDACTED]</li> </ul>				
Long-term changes to seabed habitat	<ul style="list-style-type: none"> <li>• Community Offshore Wind will, to the extent possible, avoid sensitive benthic habitats.</li> </ul> <ul style="list-style-type: none"> <li>■ [REDACTED]</li> <li>■ [REDACTED]</li> </ul>	X	X	X	X
EMF Impacts	<ul style="list-style-type: none"> <li>• Community Offshore Wind will use proper shielding to reduce EMF.</li> <li>• Community Offshore Wind will conduct EMF modeling and assessments to identify potential mitigation requirements.</li> </ul> <ul style="list-style-type: none"> <li>■ [REDACTED]</li> </ul>	X	X	X	
Cable Burial	<ul style="list-style-type: none"> <li>• Community Offshore Wind will bury export and inter-array cables to an appropriate minimal depth to reduce exposure risk. If depth cannot be reached, Community Offshore Wind will add protective materials over the cable.</li> </ul> <ul style="list-style-type: none"> <li>■ [REDACTED]</li> <li>■ [REDACTED]</li> <li>■ [REDACTED]</li> <li>■ [REDACTED]</li> </ul>	X	X		

---

Turbine Scour Protection	<ul style="list-style-type: none"> <li>• Community Offshore Wind will seek collaboration with state and federal regulatory authorities and key stakeholders to assess the use of ecological enhancements, including nature inclusive designs, for turbine scour protection to provide offsets from potential adverse impacts.</li> </ul>	X X X X
--------------------------	--	---------

---

Transit Routes and Safety Zones	<ul style="list-style-type: none"> <li>• [REDACTED]</li> <li>■ [REDACTED]</li> <li>■ [REDACTED]</li> </ul>	X X X X
---------------------------------	--	---------

---

Communication with Fishing Vessels	<ul style="list-style-type: none"> <li>■ [REDACTED]</li> <li>■ [REDACTED]</li> <li>■ [REDACTED]</li> </ul>	X X X X
------------------------------------	--	---------

---

Additional proposed mitigations	<ul style="list-style-type: none"> <li>• [REDACTED]</li> </ul>	X X X X
---------------------------------	--	---------

*\*Phase: 1: Survey/Design; 2: Construction; 3: Operation; 4: Decommission*

## 5.2. Coordination with F-TWG and other stakeholders

*This section should describe how the developer will engage with stakeholder groups such as the F-TWG and other regional fishermen that address stakeholder concerns related to benthic and fisheries resources. Specifically, describe the key types of information and design decisions where feedback will be solicited from stakeholders.*

- Community Offshore Wind will coordinate with the F-TWG and regional fishermen and stakeholders to address concerns and mitigate impacts to benthic/fisheries resources and to solicit specific feedback on design decisions.
- Community Offshore Wind plans to collect this feedback on project design in a variety of ways including one-on-one interviews, small group meetings, workshops with other developers, and through other means. Our fisheries team has begun this important work already, collecting feedback on design elements such as turbine orientation and spacing, cable burial and layout, use of AIS on turbines, and other important design considerations.
- When appropriate, Community Offshore Wind will include a summary of stakeholder input on project design as part of our semi-annual progress report submitted to BOEM.

## 6. Proposed mitigation of impacts to the recreational and commercial fishing industry

### 6.1. Potential impacts/risks and mitigation measures by project stage

The table below should list the potential impacts and risks to recreational and commercial fisheries and proposed mitigation measures. To this end, this section should describe of how the potential adverse impacts of infrastructure design elements (e.g., turbine spacing and layout, turbine foundation type, cable burial and protection methods, and cable crossing designs) on fishing in the proposed Project area will be considered in mitigating impacts. The mitigation measures should also demonstrate that the Project area and proposed site design allows for reasonable flexibility in the site layout (e.g., orientation of turbine lines, distance between turbines, and navigation areas) to accommodate changes that may be needed in the future. This section should also describe the planned operational protocol to avoid, minimize, and mitigate impacts to fisheries during Project construction and operation phases, such as vessel transit routes, designation and monitoring of safety zones, gear monitoring and retrieval, and communication with fishing vessels and resource managers.

Table 6-1 Risks and mitigation measures for recreational/commercial fishing by project stage

Potential impacts	Proposed mitigation measures	Phase*			
		1	2	3	4
Fishing gear loss	<ul style="list-style-type: none"> <li>Community Offshore Wind will seek consultation with regulatory authorities and fisheries stakeholders for the development and use of Gear Loss Prevention and Claim Procedure.</li> </ul>	X	X	X	X
	<ul style="list-style-type: none"> <li>[REDACTED]</li> </ul>				
	<ul style="list-style-type: none"> <li>[REDACTED]</li> </ul>				
	<ul style="list-style-type: none"> <li>[REDACTED]</li> </ul>				
	<ul style="list-style-type: none"> <li>[REDACTED]</li> </ul>				
	<ul style="list-style-type: none"> <li>[REDACTED]</li> </ul>				
	<ul style="list-style-type: none"> <li>[REDACTED]</li> </ul>				
	<ul style="list-style-type: none"> <li>[REDACTED]</li> </ul>				
	<ul style="list-style-type: none"> <li>[REDACTED]</li> </ul>				

[REDACTED]

- [REDACTED]
- [REDACTED]

Navigational  
safety concerns  
and Fisheries  
Access

- Community Offshore Wind will develop a Navigational Enhancement and Training Program in consultation with regulatory authorities and fisheries stakeholders. The plan may include payments to enable the acquisition of navigation equipment (e.g. solid state radars, AIS receivers/ transponders), the development of appropriate training for use of navigation equipment or other navigational aids, or the creation of other programs to enable fishermen to safely continue effective navigation and fishing activities to encourage project coexistence.
- Community Offshore Wind will seek consultation with appropriate regulators, F-TWG and fishing community, to minimize the overall area of temporary closed areas.

X X X

- [REDACTED]
- [REDACTED]
- [REDACTED]
- [REDACTED]



	<p>[REDACTED]</p> <ul style="list-style-type: none"> <li>[REDACTED]</li> <li>[REDACTED]</li> <li>[REDACTED]</li> <li>[REDACTED]</li> </ul> <ul style="list-style-type: none"> <li>[REDACTED]</li> <li>[REDACTED]</li> <li>[REDACTED]</li> <li>[REDACTED]</li> </ul>			
EMF Impacts	<ul style="list-style-type: none"> <li>Community Offshore Wind will use proper cable shielding and burial to reduce EMF impacts.</li> <li>Community Offshore Wind will conduct EMF modeling and/or assessments to identify potential mitigation requirements.</li> </ul>	X	X	
Cable Burial	<ul style="list-style-type: none"> <li>Community Offshore Wind will bury export and inter-array cables to an appropriate minimal depth to reduce risk. Cable burial depths will be determined by BOEM guidelines and cable burial risk assessment, taking into consideration mobile gear fisheries active in the project area. If depth cannot be reached, Community Offshore Wind add protective materials over cable.</li> </ul> <ul style="list-style-type: none"> <li>[REDACTED]</li> <li>[REDACTED]</li> <li>[REDACTED]</li> <li>[REDACTED]</li> </ul> <ul style="list-style-type: none"> <li>[REDACTED]</li> <li>[REDACTED]</li> <li>[REDACTED]</li> </ul> <ul style="list-style-type: none"> <li>[REDACTED]</li> <li>[REDACTED]</li> </ul>	X	X	
Impacts to sensitive areas	<ul style="list-style-type: none"> <li>Community Offshore Wind will collaborate with state regulatory authorities and key stakeholders to collect data and avoid sensitive areas to the extent practicable.</li> </ul> <ul style="list-style-type: none"> <li>[REDACTED]</li> <li>[REDACTED]</li> </ul>	X	X	X

Turbine Scour Protection	█	[REDACTED]	X	X	X	X
		[REDACTED]				
		[REDACTED]				
	█	[REDACTED]				
		[REDACTED]				
		[REDACTED]				
		[REDACTED]				
		[REDACTED]				
		[REDACTED]				
		[REDACTED]				
	• Community Offshore Wind will seek collaboration with state and federal regulatory authorities and key stakeholders to assess the use of ecological enhancements for turbine scour protection to provide offsets from potential adverse impacts.					

Potential environmental spill from project vessel(s)	█	[REDACTED]	X	X	X	X
		[REDACTED]				
		[REDACTED]				
		[REDACTED]				
		[REDACTED]				

\*Phase: 1: Survey/Design; 2: Construction; 3: Operation; 4: Decommission

6.1.1. General approach to avoiding and mitigating fishing gear loss

This section should describe how potential loss of fishing gear due to snags on turbine structures, associated cables or cable mattresses, or related structures installed or deployed as a result of offshore wind energy development, will be minimized.

- Community Offshore Wind will endeavor to bury export cables to sufficient to minimize exposure risk. If the “appropriate depth” cannot be reached, we will add protective materials over the cable which to the extent practicable also allows for fishing to occur.

Table 6-2 Avoidance and mitigation measures for fishing gear loss

Potential Impacts	Proposed Avoidance and Mitigation Measures	Phase*			
		1	2	3	4
Fishing gear loss	[Redacted]	X	X	X	X
	[Redacted]				
	[Redacted]				
	[Redacted]				
	[Redacted]				
	[Redacted]				
	[Redacted]	X	X	X	X
	[Redacted]				
	[Redacted]				
	[Redacted]	X	X	X	X
	[Redacted]				
	[Redacted]				
	[Redacted]				
	[Redacted]				
	[Redacted]	X	X	X	
	[Redacted]				
	[Redacted]				
	[Redacted]				

	[REDACTED]	
	[REDACTED]	
	[REDACTED]	
	[REDACTED]	
■	[REDACTED]	X X X X
	[REDACTED]	
	[REDACTED]	
■	[REDACTED]	X X X
	[REDACTED]	
	[REDACTED]	
■	[REDACTED]	X X X
	[REDACTED]	
	[REDACTED]	
	[REDACTED]	
■	[REDACTED]	X X X
	[REDACTED]	
	[REDACTED]	
	[REDACTED]	
	[REDACTED]	
	[REDACTED]	
■	[REDACTED]	X X X
	[REDACTED]	
	[REDACTED]	
	[REDACTED]	
	[REDACTED]	
	[REDACTED]	
■	[REDACTED]	X X X
	[REDACTED]	
	[REDACTED]	
	[REDACTED]	
	[REDACTED]	





- [REDACTED]
- [REDACTED]
- [REDACTED]

Additional information required for any claims of lost fishing time

- [REDACTED]
- [REDACTED]

Community Offshore Wind’s gear loss claims processing is mapped out in a detailed internal workflow, available to NYSERDA upon request. X X X X

- [REDACTED]
- [REDACTED]

*\*Phase: 1: Survey/Design; 2: Construction; 3: Operation; 4: Decommission*

## 6.2. Coordination with F-TWG and other stakeholders

*This section should describe how the developer will engage with stakeholder groups such as the F-TWG and other regional fishermen and shipping and navigation to determine Project layoutsthat address stakeholder concerns. Specifically, describe the key types of information and design decisions where feedback will be solicited from stakeholders.*

*Describe how changes to environmental resources will be quantified using statistically sound methods.*

- Upon request, Community Offshore Wind will provide a detailed, step by step breakdown of the process used to create the Project layout. Community Offshore Wind will engage with the F-TWG, regional fishermen and other maritime stakeholders such as maritime experts, consultants, and marine safety committees to refine Project layouts that aim to minimize impacts on existing fishing practices and facilitate access to traditional fishing grounds.
- Community Offshore Wind shall work with fishermen and other stakeholders through the developer’s dedicated fisheries staff to help address key concerns such as navigation, vessel access, and safety.
- [REDACTED]

[REDACTED]

- The project plans to conduct additional studies of existing AIS data, and is engaging its offshore survey contractor to log AIS data while the project has offshore vessels active in the area to collect more comprehensive information regarding the directionality and other spatial characteristics of fishing vessel (and other vessel) activities in the area, including fishing and transiting activity.
- [REDACTED]
- Community Offshore Wind has also discussed the need to understand recreational transits through the lease area (and adjacent leases) with local leaders in the recreational fishing industry. The project plans to reach out to the adjacent developers to explore conducting a recreational fishing transit study. [REDACTED]
- Coordinated or individual studies of commercial and recreational fishing vessel movements associated with transits and fishing activity will be incorporated into the project’s planning process and will be vetted with commercial and recreational fisheries participants through the iterative development of the project layout. Community Offshore Wind begins with a layout informed by input on commercial fisheries towing practices in the area, and will continue to evaluate additional fisheries vessel data and input as the project layout is matured throughout the planning and regulatory review process.
- Community Offshore Wind will seek input from the fishing industry, including F-TWG, on the development of its marking, lighting, and AIS plans to promote safe fishing and transiting of the lease area.
- [REDACTED]

## 7. Considerations for subsea cables

### 7.1. Mitigation strategies for subsea and overland cables

*This section should describe any additional fish and fisheries mitigation strategies for proposed subsea cable routes that support the offshore wind project.*

- Community Offshore Wind’s approach to cable design, planning, and burial are important elements of our overall approach to fisheries impact avoidance and mitigation. [REDACTED]  
[REDACTED]  
[REDACTED]  
[REDACTED]  
[REDACTED]  
[REDACTED]  
[REDACTED]  
[REDACTED]  
[REDACTED]  
[REDACTED]
- Community Offshore Wind will also consider the relative spatial intensity of commercial fishing effort in its evaluation of potential export cable corridor routes to reduce risks of interactions with bottom-tending dredge fisheries.
- Community Offshore Wind will take cable crossings into consideration in the cable planning process and will avoid crossings in areas of high fishing intensity to the extent practicable.
- [REDACTED]  
[REDACTED]  
[REDACTED]  
[REDACTED]
- Community Offshore Wind’s fisheries team has proactively engaged subsea cable operators in the area and the North Atlantic Submarine Cable Association (NASCA) to establish points of contact and dialogue with cable owners and operators. [REDACTED]  
[REDACTED]  
[REDACTED]  
[REDACTED]

## 8. Project decommissioning

### 8.1. Potential impacts based on available information and experience

*This section should describe potential impacts to benthic/fisheries and the fishing industry from decommissioning the project, based on available information and relevant experience (if any).*

- Community Offshore Wind’s waste handling processes during decommissioning shall focus on re-use or recycling, with disposal as the last option.
- Community Offshore Wind shall collaborate with regulatory authorities and key fisheries stakeholder groups to better understand the effects and potential impacts associated with decommissioning.
- [REDACTED]
- [REDACTED]
- [REDACTED]
- [REDACTED]

## 8.2. Approach for developing plan and coordination with stakeholders

*This section should describe how a decommissioning plan will be developed to identify and mitigate potential impacts, including coordination with fisheries stakeholders, and any elements of its contemplated decommissioning plan that can be identified at this stage.*

- Community Offshore Wind shall decommission the Project in accordance with all necessary laws and regulations and generate a detailed Project-specific decommissioning plan.
- Community Offshore Wind shall seek input on the detailed Project-specific decommissioning plan from regulatory agencies, fisheries and marine stakeholders, and local communities.
- Community Offshore Wind shall use “lessons learned” from the construction and operation activities and apply them when appropriate to the decommissioning plan.
- Community Offshore Wind will leverage RWE’s global experience gained from the decommissioning of the 17/+ offshore wind projects that it has developed ahead of this project. RWE has multiple knowledge-sharing processes across its global offshore wind enterprise, and Community Offshore Wind will incorporate lessons learned and best practices from the company’s decommissioning experience.
- Community Offshore Wind will conduct extensive stakeholder engagement with the fisheries that operate in the project area and fisheries groups, including F-TWG, recreational fisheries, environmental NGOs, and regional science entities, including ROSA and the Northeast Fisheries Science Center as it develops and evolves its decommissioning plan.
- Community Offshore Wind’s decommissioning plan will draw upon extensive stakeholder outreach and RWE’s extensive experience with decommissioning to develop a plan that will achieve a socially and environmentally responsible decommissioning at the end of the project. High level decommissioning plan considerations are summarized in the table below.

*Table 8-1 Decommissioning plan considerations*

Category	Decommissioning plan considerations
Regulatory requirements	■ [Redacted]
	■ [Redacted]
	■ [Redacted]
Impact Assessment	■ [Redacted]
	■ [Redacted]
	■ [Redacted]

---

	<ul style="list-style-type: none"><li>█ [REDACTED]</li></ul>
	<ul style="list-style-type: none"><li>█ [REDACTED]</li></ul>
Safety Considerations	<ul style="list-style-type: none"><li>█ [REDACTED]</li><li>█ [REDACTED]</li><li>█ [REDACTED]</li></ul>
Stakeholder Engagement	<ul style="list-style-type: none"><li>█ [REDACTED]</li><li>█ [REDACTED]</li></ul>
Evolving Best Practices	<ul style="list-style-type: none"><li>█ [REDACTED]</li><li>█ [REDACTED]</li><li>█ [REDACTED]</li><li>█ [REDACTED]</li></ul>

---

## 9. (Optional) fisheries compensation plan

### 9.1. Consideration of compensation plan

*If a fisheries compensation plan is being considered to offset impacts, this section should describe how it will determine instances where all reasonable attempts to avoid and minimize Project impacts, or restoration to predevelopment conditions are not feasible and some type of fisheries compensation plan is warranted.*

- Community Offshore Wind will follow any and all guidance being developed as part of BOEMS’s 2021 Fisheries Mitigation Guidance Process: <https://www.boem.gov/renewable-energy/request-information-reducing-or-avoiding-impacts-offshore-wind-energy-fisheries>, per NYSERDA’s requirement.
- Community Offshore Wind’s approach to avoiding, minimizing, and mitigating impacts to fisheries is both proactive and comprehensive. Through fisheries-informed adjustments and purposeful engineering, the project is working proactively to accommodate the commercial fisheries that have historically operated in the lease area. This includes arranging and aligning the axis of orientation along predominant towing directionalities and benthic contours to facilitate fishing operations within the array [REDACTED]  
[REDACTED]  
[REDACTED]
- Community Offshore Wind is also committed to several major strategic investments to promote adaptation and resilience of commercial and recreational fisheries throughout the region [REDACTED]  
[REDACTED]  
[REDACTED]  
[REDACTED]  
[REDACTED]  
[REDACTED]  
[REDACTED]

Table 9-1 Fisheries mitigation programs

Community Offshore Wind commitment	Strategic investments in fisheries beyond direct compensation
[REDACTED]	[REDACTED]
[REDACTED]	[REDACTED]
[REDACTED]	[REDACTED]

[REDACTED]

[REDACTED]

[REDACTED]

- Achieving a net-positive outcome will require the comprehensive suite of impact avoidance design measures described earlier in Section 6.1 of this document combined with investments in fisheries mitigation summarized in the table above, and an effective fisheries compensation program. This three-pronged approach follows the mitigation hierarchy of proactive avoidance and minimization based on stakeholder input, comprehensive mitigation that has been co-developed with the fishing industry, and ultimately compensation for impacts that cannot be sufficiently avoided or minimized. [REDACTED]

[REDACTED]

- Community Offshore Wind and RWE have been closely involved throughout the development of BOEM's fisheries mitigation/compensation guidelines, both directly and indirectly through our active participation in the ACP Fisheries Subcommittee. The project is also an active participant in the 9-states' initiative, in coordination with SLOW, to develop a regional fisheries claims fund administrator to handle fisheries claims. We support a regional approach to fisheries compensation and believe it will bring needed consistency, certainty, and transparency to the compensation process on the Atlantic Coast.

- The overall approach to fisheries compensation expressed in the 9 states' RFI is a claims-based process.

[REDACTED]

- [REDACTED]

[REDACTED]

## 9.2. Approach to developing compensation plan

### 9.2.1. Coordination with stakeholders

*This section should describe how a fisheries compensation plan was or will be developed; how the developer will coordinate with the F-TWG and other entities in the design or review of the fisheries compensation plan.*

- Community Offshore Wind will work as needed to evolve the guidance being developed as part of BOEM’s 2021 Fisheries Mitigation Guidance Process: <https://www.boem.gov/renewable-energy/request-information-reducing-or-avoiding-impacts-offshore-wind-energy-fisheries>.
- Our flagship fisheries mitigation strategies were informed by early stakeholder engagement with commercial and recreational fishermen as well as other relevant stakeholders including environmental NGOs, researchers, and regulators.

■ [REDACTED]

- Community Offshore Wind’s fishery compensation plan will comply with BOEM’s final guidance on Fisheries Mitigation and Compensation, which is expected in the first quarter of 2023.
- Community Offshore Wind is committed to funds availability consistent with BOEM’s guidelines for fisheries compensation.
- Community Offshore Wind has developed a Fisheries Mitigation Plan that is the result of extensive proactive engagement with the fishing industry. [REDACTED]

[REDACTED]

- Community Offshore Wind plans to develop its fisheries compensation plan in consultation with the fishing industry, including the F-TWG, and the states in a manner consistent with the BOEM guidelines and the resulting process identified through the 9-states’ initiative to create a third-party claims administrator. The Project is committed to playing an active and constructive role in the process as the states work to establish the claims administrator and associated governance mechanisms.

### 9.2.2. Third-party administration

*This section should describe how the compensation plan will be administered by an nongovernmental third-party to provide reasonable and fair compensation for impacts that cannot be sufficiently addressed through other means.*

- Community Offshore Wind shall work with the state, federal, and fishing industry members to assess the most appropriate entity for administration and disbursement of fisheries mitigation funds.
- [REDACTED]
- Our team is actively consulting with the primary commercial fisheries in our lease area to discuss fisheries mitigation and compensation. [REDACTED]
- Our team has many decades of experience with fisheries governance, through the state and federal fisheries management process, and we have been studying other examples of industry-to-industry models, [REDACTED]

## 10. Additional considerations

### 10.1. Additional mitigation strategies and FMP refinement

*This section should describe any additional mitigation strategies not otherwise described herein that would improve the Plan and reduce impacts on the fishing community. In addition, describe how the FMP will be updated and refined based on additional information and stakeholder feedback.*

- Community Offshore Wind will support collaborative research on potential mitigation strategies, with other developers, agencies, and stakeholders.
- Community Offshore Wind will implement a Navigational Enhancement Plan that is designed with the engagement from the F-TWG, fisheries organizations, and regulatory authorities.
- To further promote long-term adaptation and fishing within the project area, Community Offshore Wind is committed to work with the fishing industry to develop best practices and protocols for safe fishing practices and navigation within the array. The project will develop these protocols through direct engagement with commercial and recreational fishermen and divers who fish in or transit the lease. [REDACTED]  
[REDACTED]  
[REDACTED]  
[REDACTED]  
[REDACTED]
- [REDACTED]  
[REDACTED]  
[REDACTED]
- [REDACTED]  
[REDACTED]  
[REDACTED]

## 10.2. Process for updating the FMP

*This section should describe how feedback from environmental stakeholders, F-TWG, and other agencies and working groups will be incorporated and updated in the FMP.*

- Community Offshore Wind will update the FMP to reflect the results of iterative exchanges with members of the F-TWG, E-TWG, and other relevant stakeholders.
- Community Offshore Wind will engage with the F-TWG and fisheries organizations and use feedback in these discussions to evolve the FMP.
- Community Offshore Wind will update the FMP in a timely manner that reflects changes made based on key regulatory project deliverable dates.
- Community Offshore Wind's FMP begins as a plan informed by a combination of intensive stakeholder engagement, established best practices, and emerging initiatives within the fisheries and fisheries management community. As the project moves forward through the regulatory approval process and into construction, operations, and decommissioning phases, the FMP will continue to be responsive to stakeholder input, fisheries engagement, best practices, and best available science. The FMP, and how mitigation measures are applied, will be adaptive, and will be informed by established feedback mechanisms.
- The project will establish feedback mechanisms for the FMP, including engagements with F-TWG, E-TWG, direct engagement with fisheries, engagement with the regional third-party fund administrator when established, state and federal fisheries management entities, and regional science organizations such as ROSA.
- Prioritization of allocation to specific elements of the FMP will also be directly informed through engagement with the fisheries. [REDACTED]
- As offshore wind development accelerates in the U.S. and globally, we anticipate a significant expansion in fisheries research and continued improvements to fisheries and environmental mitigation strategies. On an annual basis, the project will also review the FMP relative to emerging best practices, stakeholder feedback, and the results of our environmental monitoring plan to determine if adjustments to the FMP are indicated.

14-C Fisheries Mitigation Plan Attachments

## Contents

14-1 Fisheries Stakeholder Engagement Table

14-2 List of Potential Partnerships for COSW Fisheries and Environmental  
Mitigation Plans

14-3 Fisheries MOUs and Letters of Support

14-4 Commercial fishing activity and active offshore wind lease areas in the  
New York Bight region

## 14-1 Fisheries Stakeholder Engagement Table

This document contains confidential information and is excluded from this public version.

## 14-2 List of Potential Partnerships for COSW Fisheries and Environmental Mitigation Plans

This document contains confidential information and is excluded from this public version.

## 14-3 Fisheries MOUs and Letters of Support

This document contains confidential information and is excluded from this public version.

## 14-4 Commercial fishing activity and active offshore wind lease areas in the New York Bight region

## Appendix 14-4

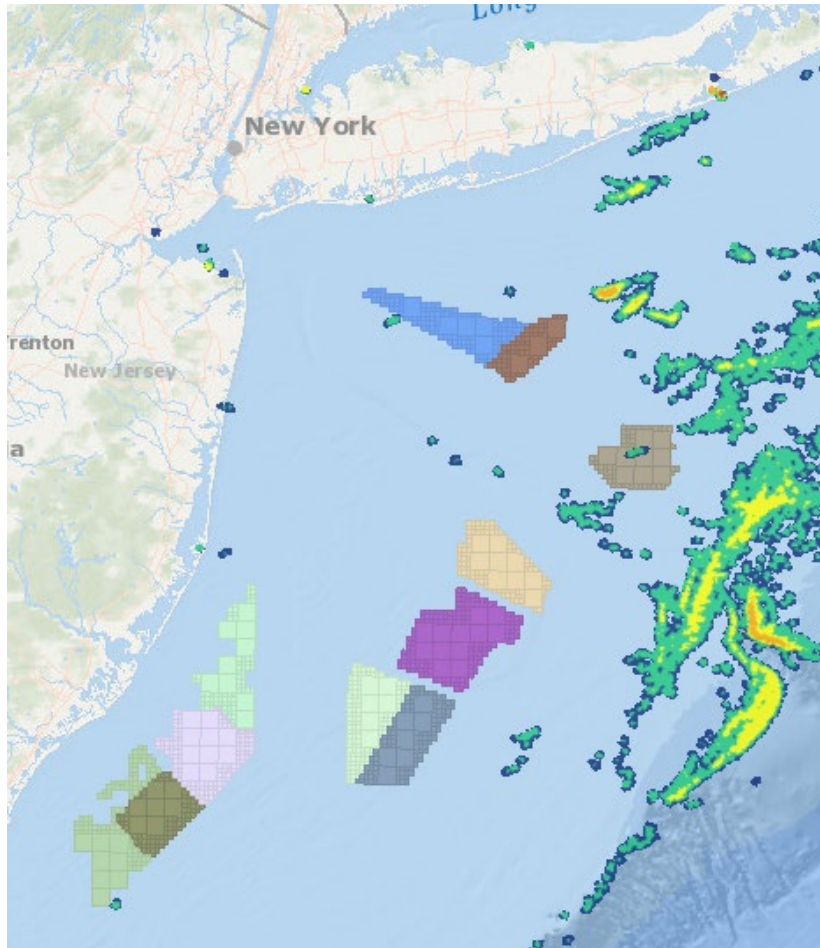
### Commercial Fishing Activity and Active Offshore Wind Lease Areas in the New York Bight Region

These maps were prepared using the Northeast Ocea Data Portal (<https://www.northeastoceandata.org/>).

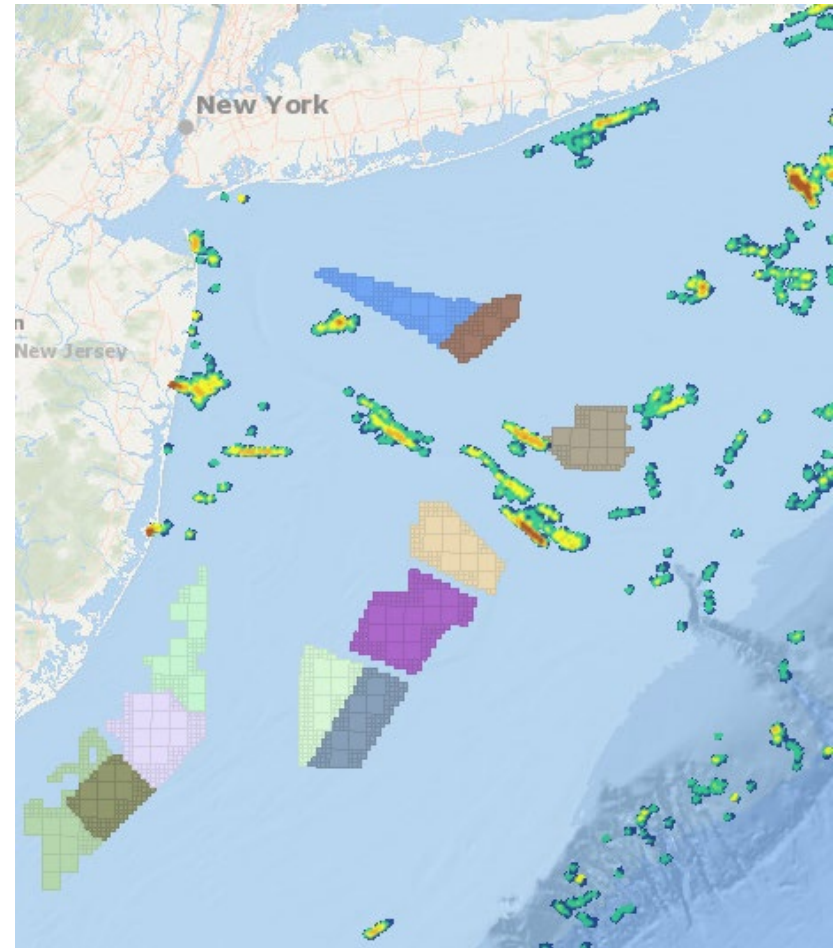
The fishing activity datasets broadly characterize the density of commercial fishing activity for major fisheries in the northeastern U.S. based on fishing vessels with Vessel Monitoring Systems (VMS) from 2015-2016. These are the most recent years available on the data portal website that are filtered for speed. Fishing activity changes annually and these figures only represent a snapshot of fishing location and intensity. These figures are only one source of information used to help identify the primary fisheries that operate within and near the project area, lease area 0539. **In the following maps, lease area 0539, Community Offshore Wind, is shown in purple.**

Description of the commercial fishing datasets: The National Marine Fisheries Service (NMFS) describes VMS as a satellite surveillance system primarily used to monitor the location and movement of commercial fishing vessels in the U.S. These datasets were created using VMS position records for vessels travelling at a speed of less than a certain speed, usually 4-5 knots, which was the speed threshold used to identify vessels engaged in fishing rather than transit activity. This includes vessels in ports despite little to no fishing activity at those locations. Raw VMS data from NMFS were processed into geospatial point products and analyzed to create density grids for select fisheries. The point data were filtered to remove vessel positions which did not meet the "Rule of Three" criteria required by NMFS due to data confidentiality. More information on the data sources and methods are available on the portal website. Data values are standardized and are best interpreted qualitatively. An absence of data does not indicate an absence of fishing activity.


These maps were created using the Northeast Data Portal on December 22, 2022.



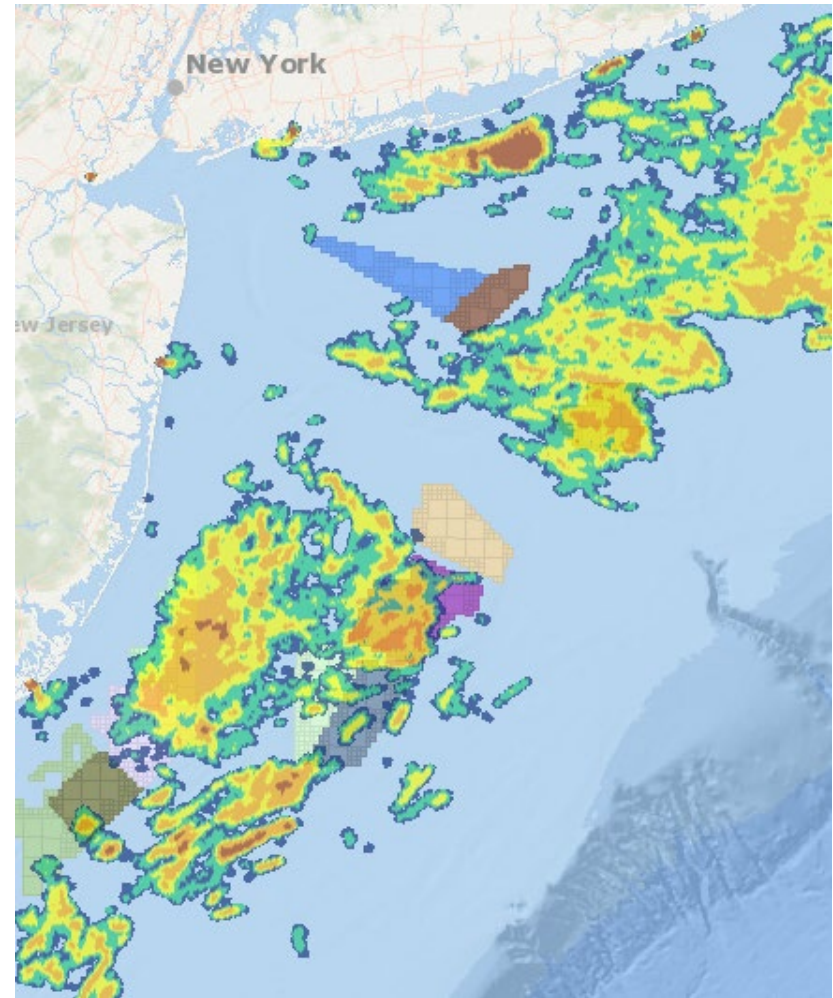
**Figure 1** – 2015-2016 commercial **multispecies** fishing activity (VMS data <4knots) in New York Bight region. Community Offshore Wind, lease area 0539 is in purple.



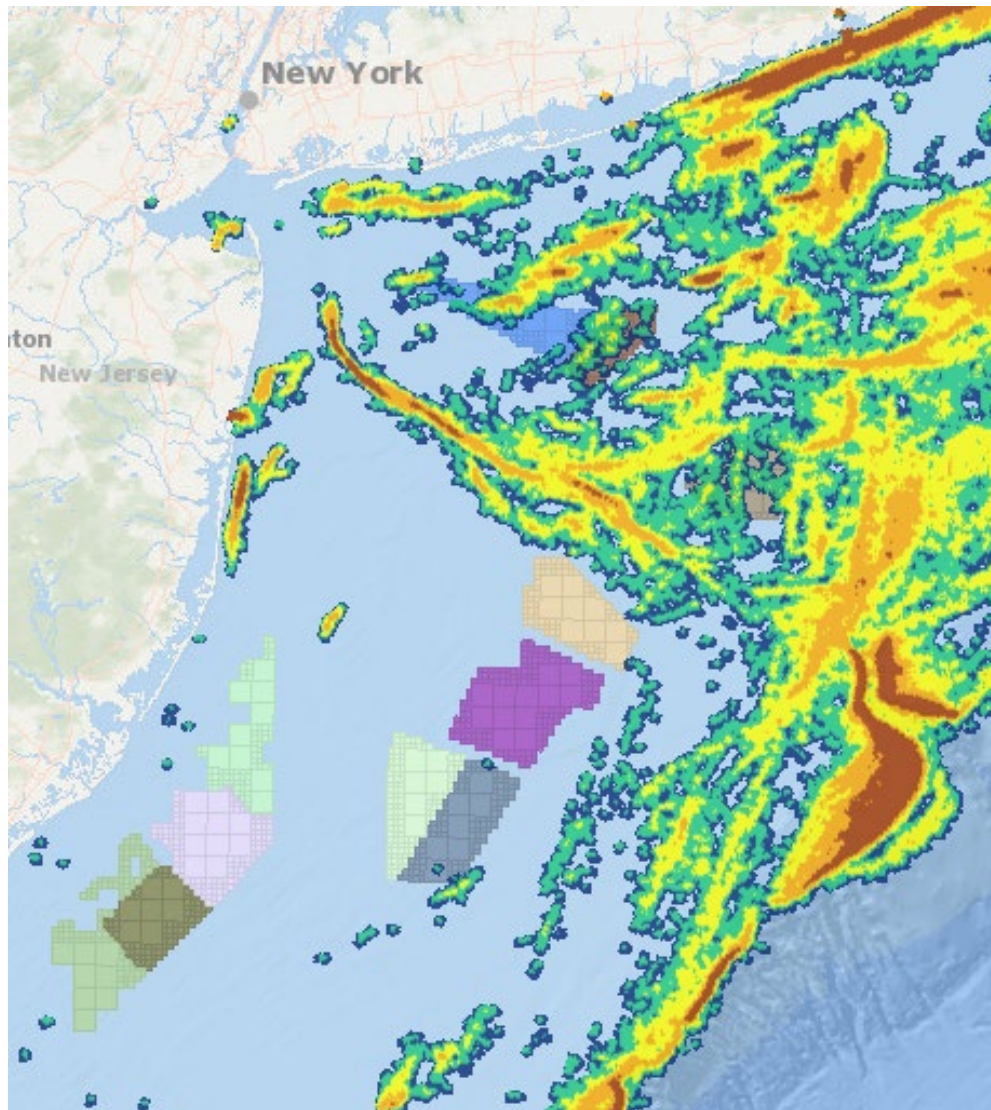
**Figure 2** – 2015-2016 commercial **monkfish** fishing activity (VMS data <4knots) in New York Bight region. Community Offshore Wind, lease area 0539 is in purple.



**Figure 3** –2015-2016 commercial *sea scallop* fishing activity (VMS data <4knots) in New York Bight region. Community Offshore Wind, lease area 0539 is in purple.



**Figure 4** –2015-2016 commercial *surf clam/ocean quahog* fishing activity (VMS data <4knots) in New York Bight region. Community Offshore Wind, lease area 0539 is in purple.



*Figure 5 – 2015-2016 commercial pelagics (herring, mackerel, and squid) fishing activity (VMS data <4knots) in New York Bight region. Community Offshore Wind, lease area 0539 is in purple.*